FOR INFOMATION ON DERIVATION AND ACCURACY LEVEL OF DATA PROVIDED IN THIS DOCUMENT SEE SEWRPC TECHNICAL REPORT NO 53

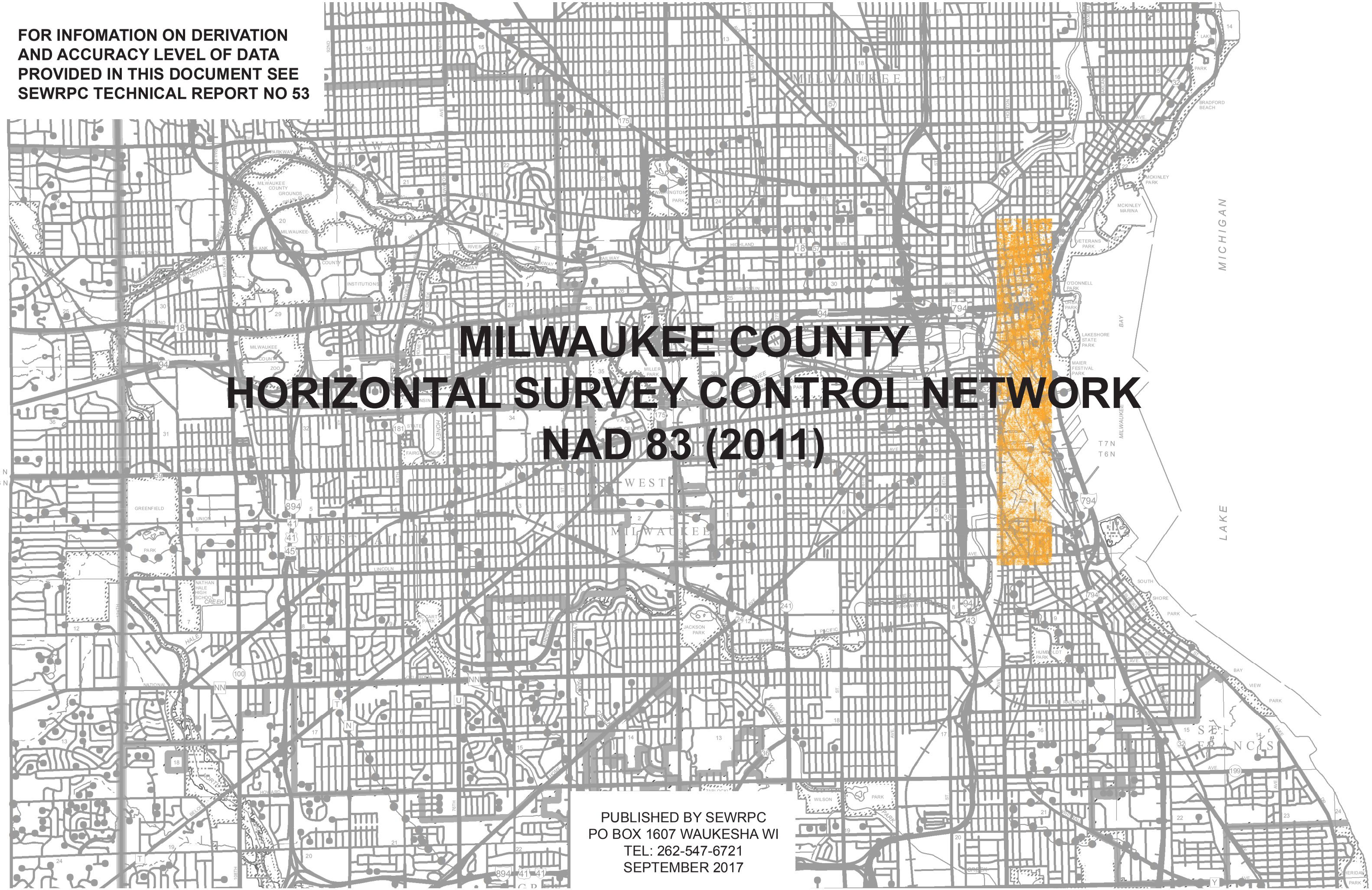

MILWAUKEE COUNTY HORIZONTAL SURVEY CONTROL NETWORK NAD 83 (2011)

PUBLISHED BY SEWRPC
PO BOX 1607 WAUKESHA WI
TEL: 262-547-6721
SEPTEMBER 2017

TECHNICAL REPORT NO. 53

CONVERSION OF HORIZONTAL
SURVEY CONTROL NETWORK
IN MILWAUKEE COUNTY FROM
LEGACY DATUM TO NEW
FEDERAL DATUM
SEPTEMBER 2017

PREPARED BY:

SOUTHEASTERN WISCONSON REGIONAL
PLANNING COMMISSION
W239 N1812 ROCKWOOD DRIVE
WAUKESHA, WI 53187-1607

GRAPHIC SCALE

0 1 2 MILE

0 4,000 8,000 12,000 16,000 FEET

Source: SEWRPC.

INDEX TO SIX SECTION SURVEY
CONTROL SUMMARY DIAGRAMS

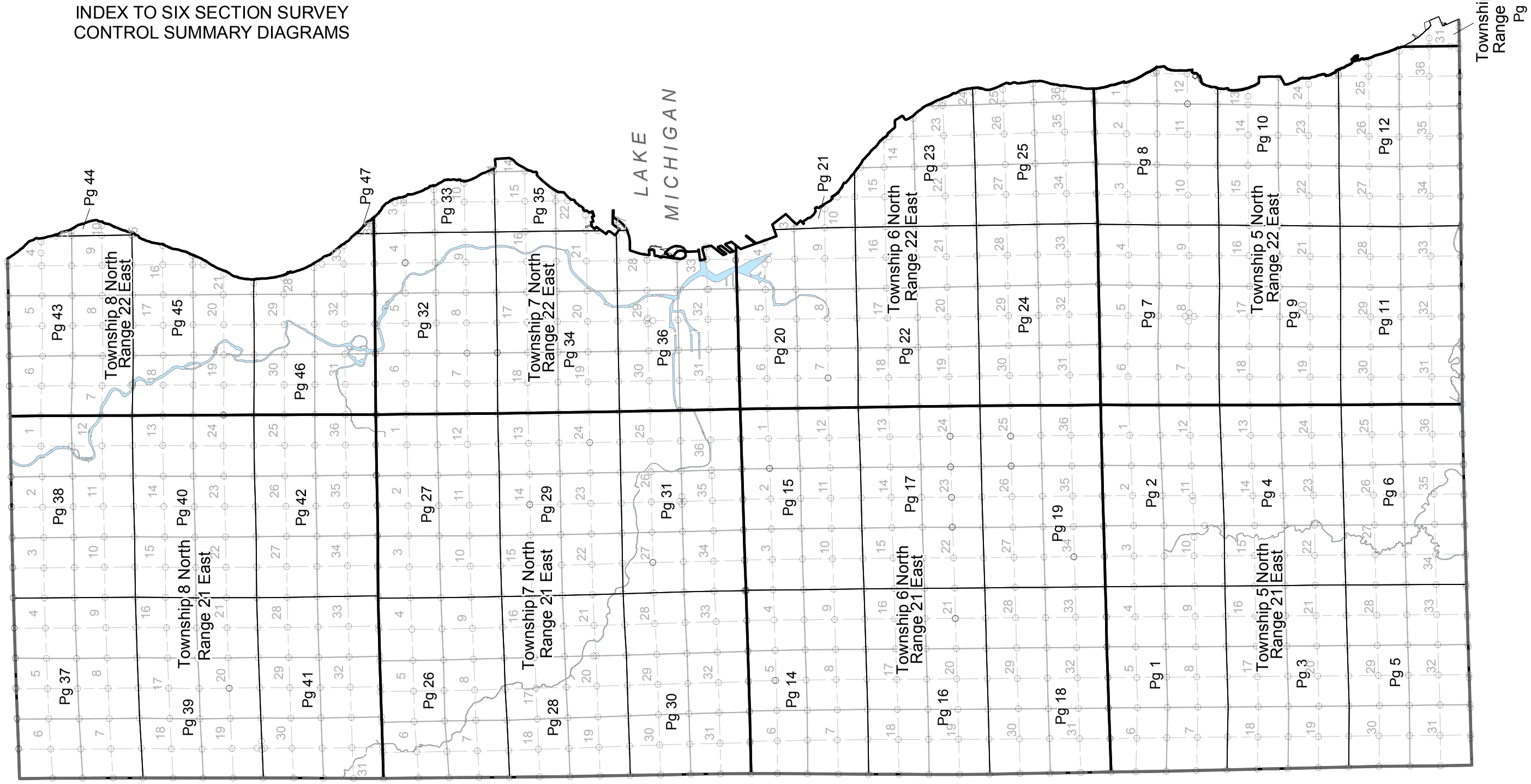

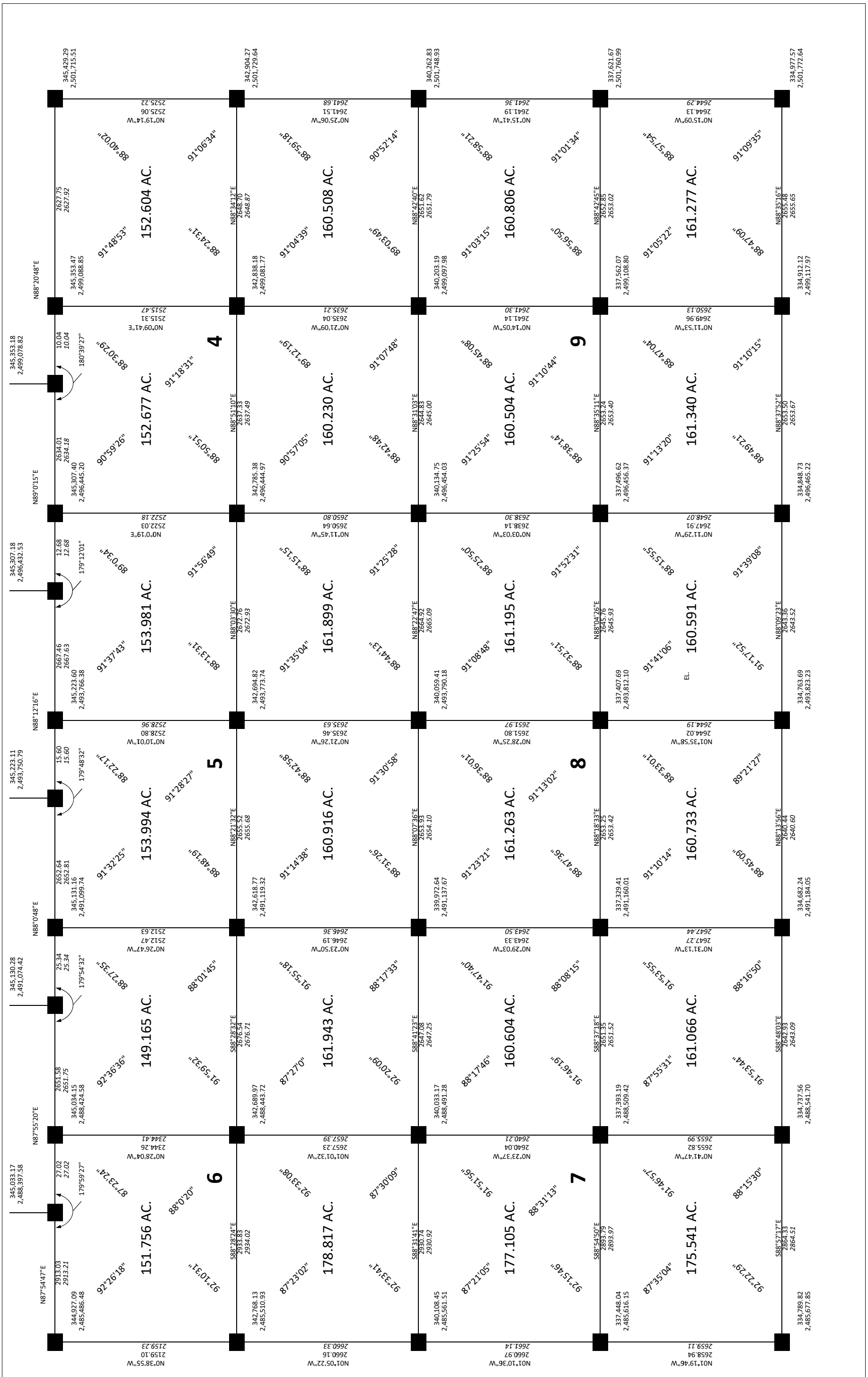

LEGEND

U.S. PUBLIC LAND SURVEY CORNER

+1° 20' 51"

HORIZONTAL DATUM IS BASED ON THE WISCONSIN STATE PLANE COORDINATE SYSTEM GRID, SOUTH-ZONE (NAD83/2011), AND ALL BEARINGS ARE REFERRED TO GRID NORTH.

COMBINATION SCALE AND SEA LEVEL REDUCTIONFACTOR: 0.99993693 1

DIMENSIONS SHOWN IN ITALICS INDICATE GROUND LEVEL DISTANCES

VERTICAL DATUM BASED ON NORTH AMERICAN VERTICAL DATUM OF 1988 (NAVD 88)

SOUTHEASTERN WISCONSIN REGIONAL PLANNING COMMISSION

CONTROL SURVEY SUMMARY DIAGRAM
MILWAUKEE COUNTY

GENERATED: JULY 2017

REVISED:

REVISED:

DOSSIER SHEETS CONTAINING ALL INFORMATION NECESSARY FOR RECOVERY AND USE OF CONTROL SURVEY STATIONS AVAILABLE FROM MILWAUKEE COUNTY AND SEWRPC

SECTIONS
6, 5, 4
7, 8, 9
T. 05 N. R. 21 E.
MILWAUKEE
COUNTY

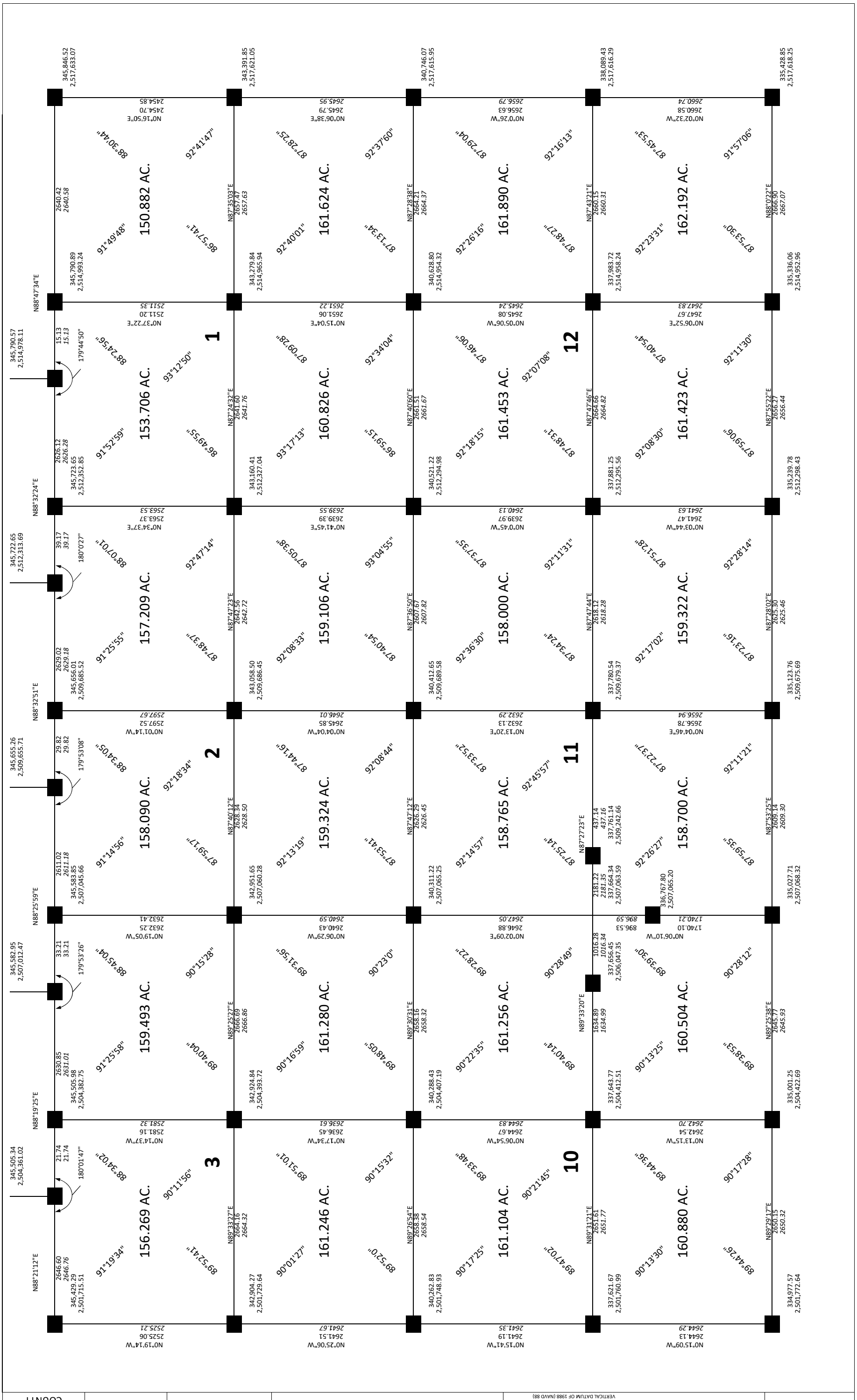

LEGEND

U.S. PUBLIC LAND SURVEY CORNER

+1° 23' 18"

HORIZONTAL DATUM IS BASED ON THE WISCONSIN STATE PLANE COORDINATE SYSTEM GRID, SOUTH-ZONE (NAD83/2011), AND ALL BEARINGS ARE REFERRED TO GRID NORTH.

COMBINATION SCALE AND SEA LEVEL REDUCTION FACTOR: 0.999939064

DIMENSIONS SHOWN IN ITALICS INDICATE GROUND LEVEL DISTANCES

VERTICAL DATUM BASED ON NORTH AMERICAN VERTICAL DATUM OF 1988 (NAVD 88)

SOUTHEASTERN WISCONSIN REGIONAL PLANNING COMMISSION

WALWORTH • WALKESHA • MILWAUKEE • OZAUKEE • RACINE • KENOSHA • WASHINGTON • WAUKESHA

CONTROL SURVEY SUMMARY DIAGRAM
MILWAUKEE COUNTY

GENERATED: JULY 2017

REVISED:

REVISED:

DOSSIER SHEETS CONTAINING ALL INFORMATION NECESSARY FOR RECOVERY AND USE OF CONTROL SURVEY STATIONS AVAILABLE FROM MILWAUKEE COUNTY AND SEWRPC

SECTIONS 3, 2, 1 10, 11, 12 T. 05 N. R. 21 E. MILWAUKEE COUNTY

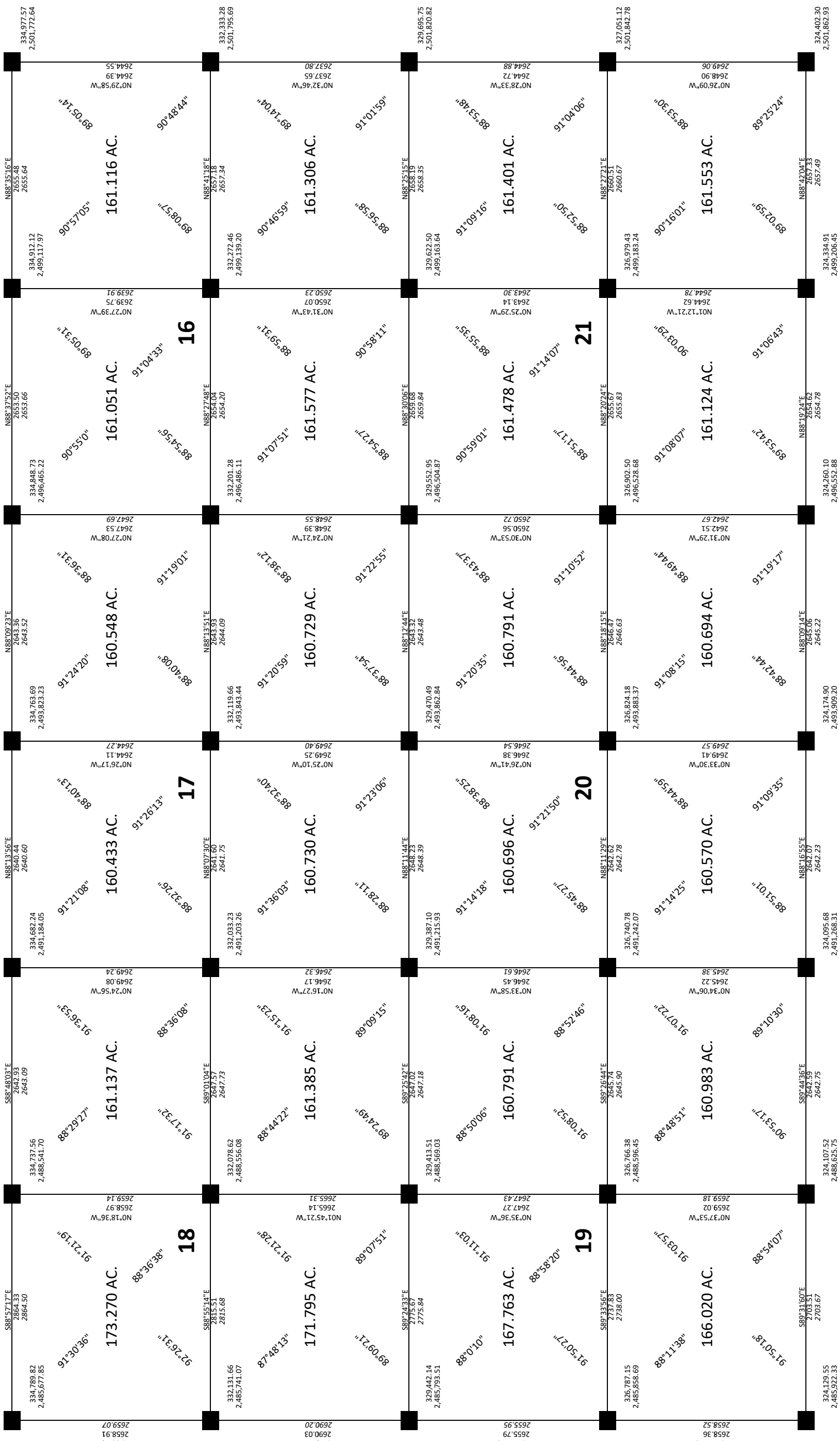

LEGEND

U.S. PUBLIC LAND SURVEY CORNER

+1° 20' 49"

HORIZONTAL DATUM IS BASED ON THE WISCONSIN STATE PLANE COORDINATE SYSTEM GRID, SOUTH-ZONE (NAD83/2011), AND ALL BEARINGS ARE REFERRED TO GRID NORTH.

COMBINATION SCALE AND SEA LEVEL REDUCTIONFACTOR: 0.99993695

DIMENSIONS SHOWN IN ITALICS INDICATE GROUND LEVEL DISTANCES

VERTICAL DATUM BASED ON NORTH AMERICAN VERTICAL DATUM OF 1988 (NAVD 88)

SOUTHEASTERN WISCONSIN REGIONAL PLANNING COMMISSION

CONTROL SURVEY SUMMARY DIAGRAM
MILWAUKEE COUNTY

GENERATED: JULY 2017

REVISED:

REVISED:

DOSSIER SHEETS CONTAINING ALL INFORMATION NECESSARY FOR RECOVERY AND USE OF CONTROL SURVEY STATIONS AVAILABLE FROM MILWAUKEE COUNTY AND SEWRPC

SECTIONS 18, 17, 16 19, 20, 21 T. 05 N. R. 21 E. MILWAUKEE COUNTY

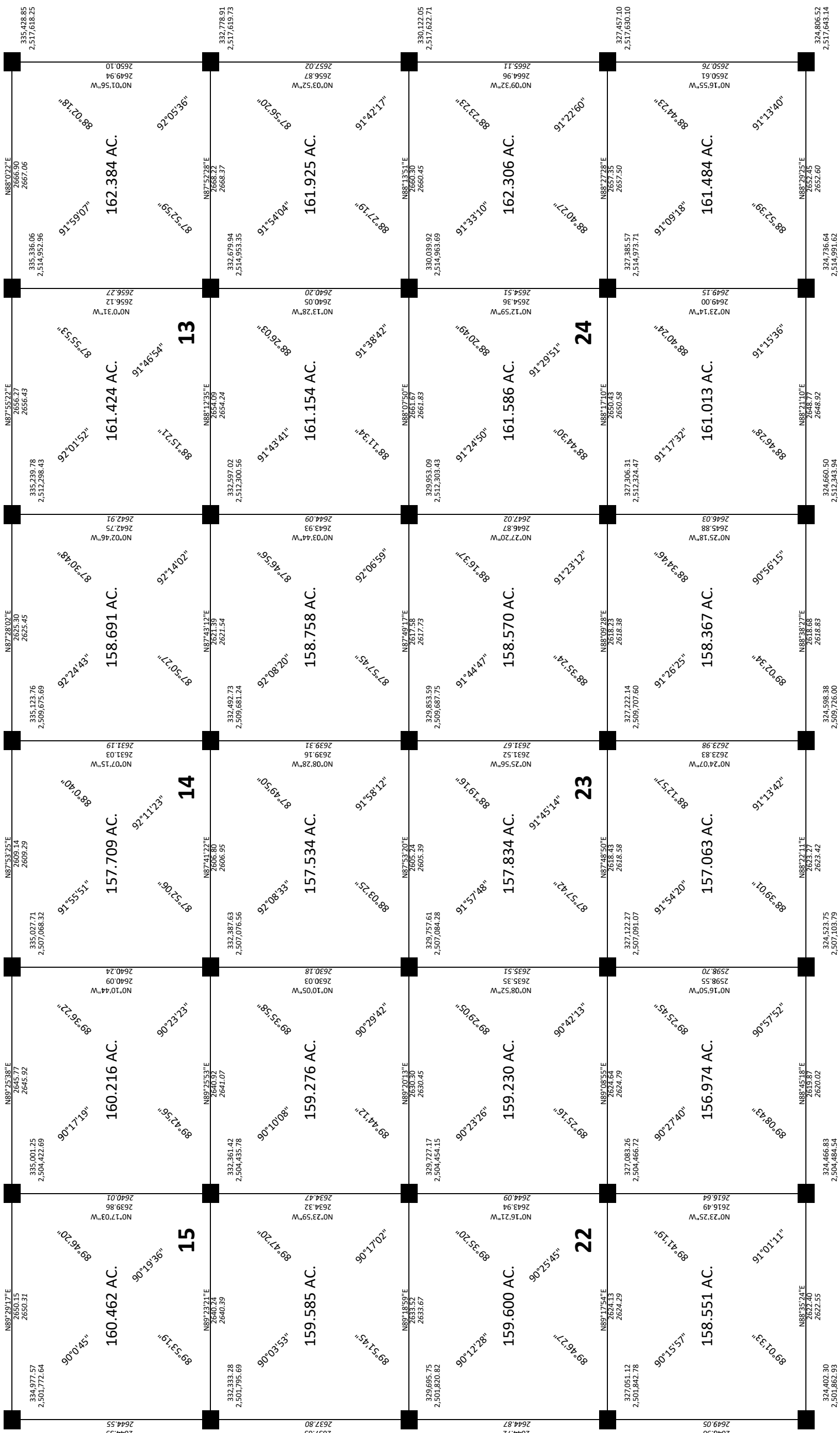
335,428.85
2,517,618.25
332,778.91
2,517,619.73
330,122.05
2,517,622.71
327,457.10
2,517,630.10
324,806.52
2,517,643.14
N88°0'22"E
2666.90
2667.06
N87°52'28"E
2668.22
2668.37
N88°13'51"E
2660.30
2660.45
N88°27'28"E
2657.35
2657.50
N88°29'25"E
2652.45
2652.60
335,336.06
2,514,952.96
91°05'16"
162.384 AC.
87°52'59"
88°02'18"
92°05'36"
N0°01'56"W
2649.94
2650.10
332,679.94
2,514,953.35
91°54'04"
161.925 AC.
88°27'19"
87°56'20"
91°42'17"
N0°03'52"W
2656.87
2657.02
330,039.92
2,514,963.69
91°33'10"
162.306 AC.
88°40'27"
88°23'23"
91°22'09"
N0°09'32"W
2664.96
2665.11
327,385.57
2,514,973.71
91°18'09"
161.484 AC.
88°52'39"
88°44'23"
91°13'40"
N0°16'55"W
2650.61
2650.76
324,736.64
2,514,991.62
N87°55'22"E
2656.27
2656.43
N88°12'35"E
2654.09
2654.24
N88°07'50"E
2661.67
2661.83
N88°17'10"E
2650.43
2650.58
N88°21'10"E
2648.77
2648.92
335,239.78
2,512,298.43
92°01'52"
161.424 AC.
88°15'21"
87°55'53"
91°46'54"
13
N0°0'31"W
2656.12
2656.27
332,597.02
2,512,300.56
91°43'41"
161.154 AC.
88°11'34"
88°26'03"
91°38'42"
N0°13'28"W
2640.05
2640.20
329,953.09
2,512,303.43
91°24'50"
161.586 AC.
88°44'30"
88°20'49"
91°29'51"
24
N0°12'59"W
2654.36
2654.51
327,306.31
2,512,324.47
91°17'32"
161.013 AC.
88°40'24"
88°46'28"
91°15'36"
N0°23'14"W
2649.00
2649.15
324,660.50
2,512,343.94
N87°28'02"E
2625.30
2625.45
N87°43'12"E
2621.39
2621.54
N87°49'17"E
2617.58
2617.73
N88°09'28"E
2618.23
2618.38
N88°38'27"E
2618.68
2618.83
335,123.76
2,509,675.69
92°24'43"
158.691 AC.
87°50'27"
87°30'48"
92°14'02"
N0°02'46"W
2642.75
2642.91
332,492.73
2,509,681.24
92°08'20"
158.758 AC.
87°57'45"
87°46'56"
92°09'06"
N0°03'44"W
2643.93
2644.09
329,853.59
2,509,687.75
91°44'47"
158.570 AC.
88°35'24"
88°16'37"
91°23'12"
N0°27'20"W
2646.87
2647.02
327,222.14
2,509,707.60
91°26'25"
158.367 AC.
89°02'34"
88°34'46"
90°59'15"
N0°25'18"W
2645.88
2646.03
324,598.38
2,509,726.00
N87°53'25"E
2609.14
2609.29
N87°41'22"E
2606.80
2606.95
N87°53'20"E
2605.24
2605.39
N87°48'50"E
2618.43
2618.58
N88°22'11"E
2623.27
2623.42
335,027.71
2,507,068.32
91°55'51"
157.709 AC.
87°52'06"
88°0'40"
92°11'23"
14
N0°07'15"W
2631.03
2631.19
332,387.63
2,507,076.56
92°08'33"
157.534 AC.
88°03'25"
87°49'50"
91°58'12"
N0°08'28"W
2639.16
2639.31
329,757.61
2,507,084.28
91°57'48"
157.834 AC.
87°57'42"
88°19'16"
91°45'14"
23
N0°25'56"W
2631.52
2631.67
327,122.27
2,507,091.07
91°54'20"
157.063 AC.
88°39'01"
88°12'57"
91°13'42"
N0°24'07"W
2623.83
2623.98
324,523.75
2,507,103.79
N89°25'38"E
2645.77
2645.92
N89°25'53"E
2640.92
2641.07
N89°20'13"E
2630.30
2630.45
N89°08'55"E
2624.64
2624.79
N88°45'18"E
2619.87
2620.02
335,001.25
2,504,422.69
90°17'19"
160.216 AC.
89°42'56"
89°36'22"
90°23'23"
N0°10'44"W
2640.09
2640.24
332,361.42
2,504,435.78
90°10'08"
159.276 AC.
89°44'12"
89°35'58"
90°26'42"
N0°10'05"W
2630.03
2630.18
329,727.17
2,504,454.15
90°23'26"
159.230 AC.
89°25'16"
89°29'05"
90°42'13"
N0°08'52"W
2635.35
2635.51
327,083.26
2,504,466.72
90°27'40"
156.974 AC.
89°08'43"
89°25'45"
90°57'52"
N0°16'50"W
2598.55
2598.70
324,466.83
2,504,484.54
N89°29'17"E
2650.15
2650.31
N89°23'21"E
2640.24
2640.39
N89°18'59"E
2633.52
2633.67
N89°17'54"E
2624.13
2624.29
N88°35'24"E
2622.40
2622.55
334,977.57
2,501,772.64
90°0'45"
160.462 AC.
89°53'19"
89°46'20"
90°16'06"
15
N0°17'03"W
2639.86
2640.01
332,333.28
2,501,795.69
90°13'53"
159.585 AC.
89°51'45"
89°47'20"
90°17'02"
N0°23'59"W
2634.32
2634.47
329,695.75
2,501,820.82
90°12'28"
159.600 AC.
89°46'27"
89°35'20"
90°25'45"
22
N0°16'21"W
2643.94
2644.09
327,051.12
2,501,842.78
90°15'57"
158.551 AC.
89°01'33"
89°41'19"
91°01'11"
N0°23'25"W
2616.49
2616.64
324,402.30
2,501,862.93
N0°29'58"W
2644.39
2644.55
N0°32'46"W
2637.65
2637.80
N0°28'33"W
2644.72
2644.87
N0°26'09"W
2648.90
2649.05
LEGEND
+1° 23' 15"
U.S. PUBLIC LAND SURVEY CORNER
HORIZONTAL DATUM IS BASED ON THE WISCONSIN STATE PLANE COORDINATE SYSTEM GRID, SOUTH-ZONE (NAD83/2011), AND ALL BEARINGS ARE REFERRED TO GRID NORTH.
COMBINATION SCALE AND SEA LEVEL REDUCTIONFACTOR: 0.999942361
DIMENSIONS SHOWN IN ITALICS INDICATE GROUND LEVEL DISTANCES
VERTICAL DATUM BASED ON NORTH AMERICAN VERTICAL DATUM OF 1988 (NAVD 88)
SOUTHEASTERN WISCONSIN REGIONAL PLANNING COMMISSION
CONTROL SURVEY SUMMARY DIAGRAM
MILWAUKEE COUNTY
GENERATED: JULY 2017
REVISED:
REVISED:
DOSSIER SHEETS CONTAINING ALL INFORMATION NECESSARY FOR RECOVERY AND USE OF CONTROL SURVEY STATIONS AVAILABLE FROM MILWAUKEE COUNTY AND SEWRPC
SECTIONS 15, 14, 13 22, 23, 24 T. 05 N. R. 21 E. MILWAUKEE COUNTY

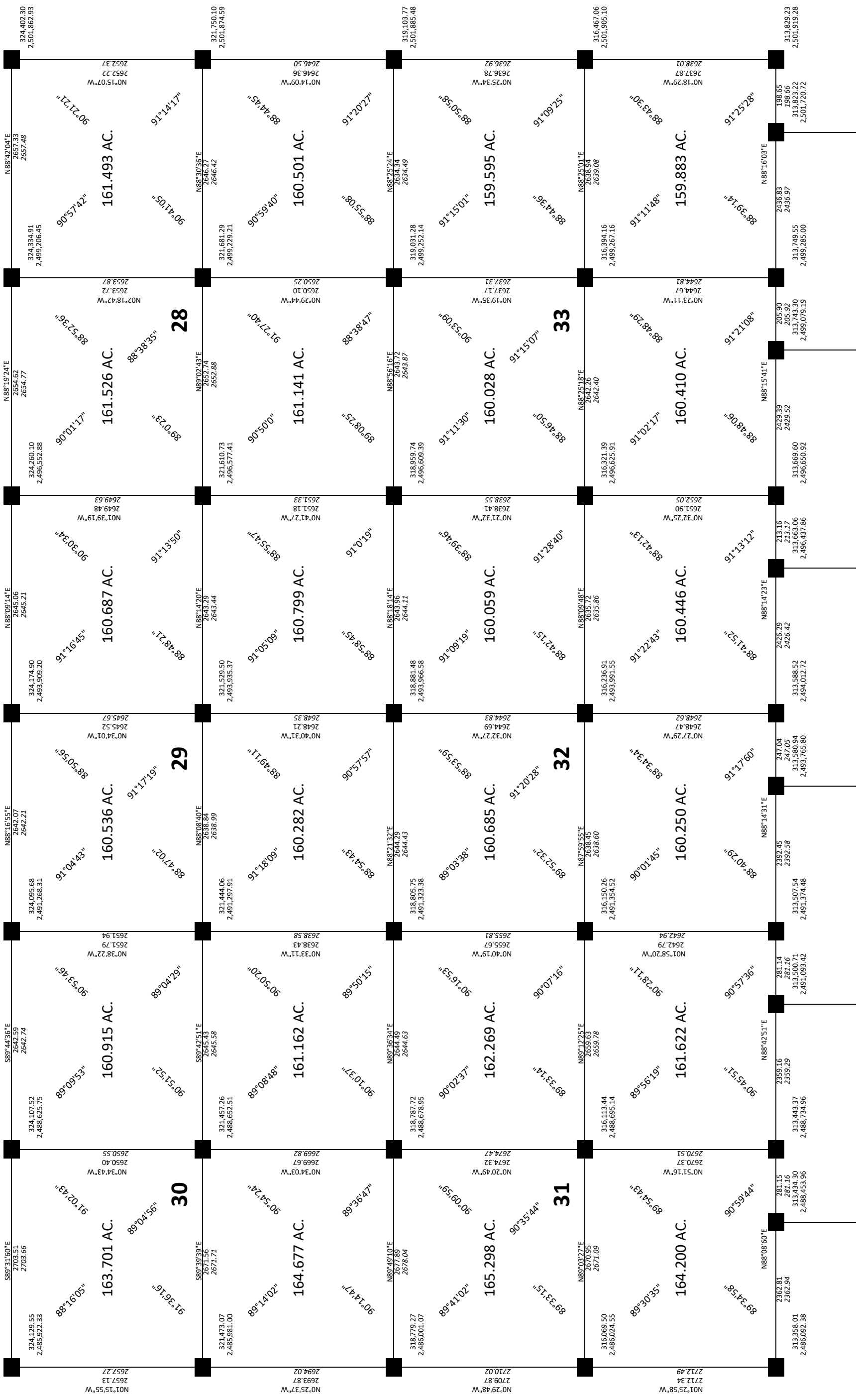

LEGEND

U.S. PUBLIC LAND SURVEY CORNER

+1° 20' 48"

T G

HORIZONTAL DATUM IS BASED ON THE WISCONSIN STATE PLANE COORDINATE SYSTEM GRID, SOUTH-ZONE (NAD83/2011), AND ALL BEARINGS ARE REFFERED TO GRID NORTH.

COMBINATION SCALE AND SEA LEVEL REDUCTIONFACTOR: 0.99994536

DIMENSIONS SHOWN IN ITALICS INDICATE GROUND LEVEL DISTANCES

VERTICAL DATUM BASED ON NORTH AMERICAN VERTICAL DATUM OF 1988 (NAVD 88)

SOUTHEASTERN WISCONSIN REGIONAL PLANNING COMMISSION

WALWORTH·WASHINGTON·WAUKESHA·MILWAUKEE·OZAUKEE·RACINE·KENOSHA·WALWORTH·WASHINGTON·WAUKESHA·MILWAUKEE·OZAUKEE·RACINE·KENOSHA

CONTROL SURVEY SUMMARY DIAGRAM
MILWAUKEE COUNTY

GENERATED: JULY 2017

REVISED:

REVISED:

REVISED:

DOSSIER SHEETS CONTAINING ALL INFORMATION NECESSARY FOR RECOVERY AND USE OF CONTROL SURVEY STATIONS AVAILABLE FROM MILWAUKEE COUNTY AND SEWRPC

SECTIONS
30, 29, 28
31, 32, 33
T. 05 N. R. 21 E.
MILWAUKEE COUNTY

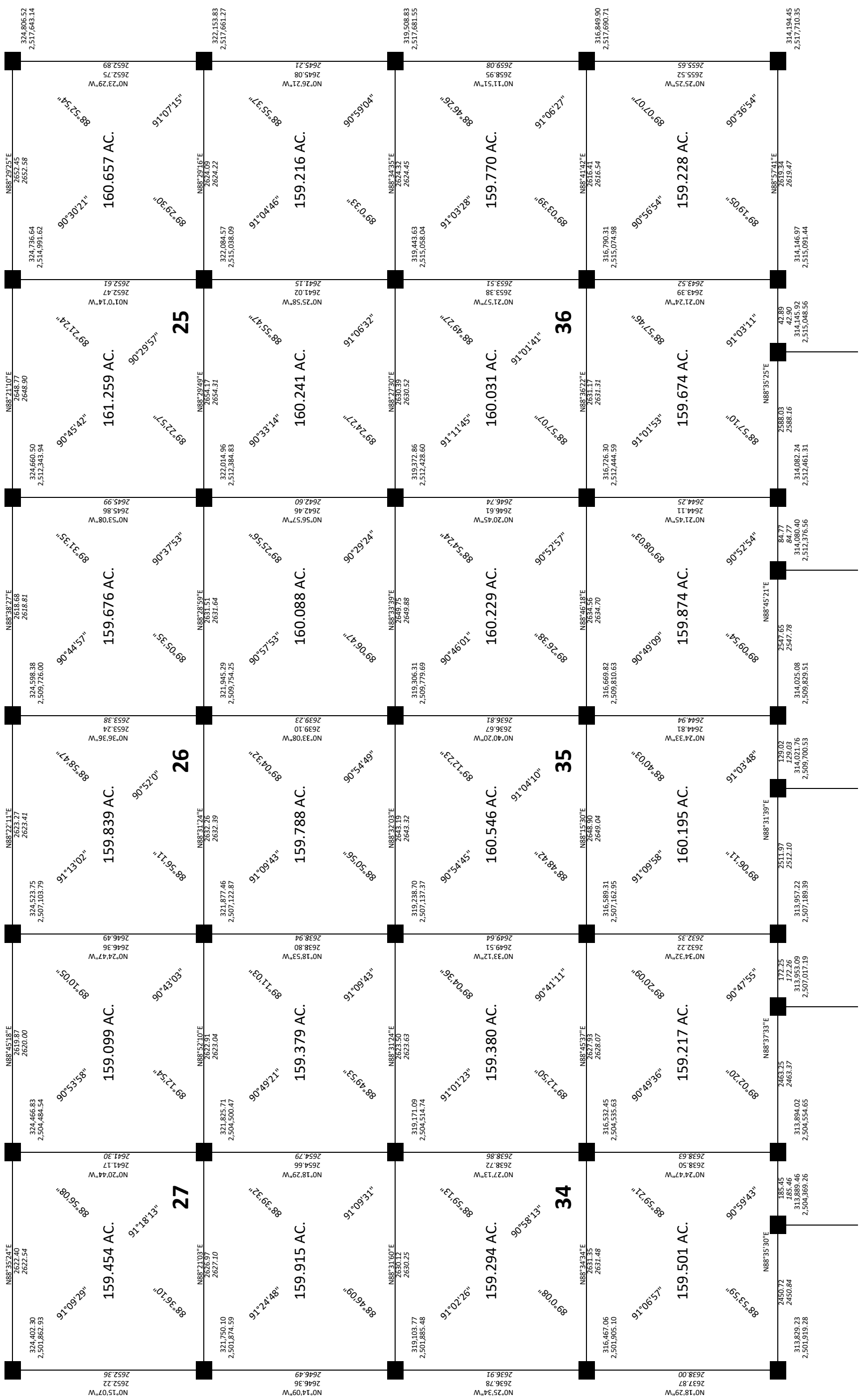
25
36
26
35
27
34
160.657 AC.
159.216 AC.
159.770 AC.
159.228 AC.
161.259 AC.
160.241 AC.
160.031 AC.
159.674 AC.
159.676 AC.
160.088 AC.
160.229 AC.
159.874 AC.
159.839 AC.
159.788 AC.
160.546 AC.
160.195 AC.
159.099 AC.
159.379 AC.
159.380 AC.
159.217 AC.
159.454 AC.
159.915 AC.
159.294 AC.
159.501 AC.
324,806.52
2,517,643.14
322,153.83
2,517,661.27
319,508.83
2,517,681.55
316,849.90
2,517,690.71
314,194.45
2,517,710.35
324,736.64
2,514,991.62
322,084.57
2,515,038.09
319,443.63
2,515,058.04
316,790.31
2,515,074.98
314,146.97
2,515,091.44
324,660.50
2,512,343.94
322,014.96
2,512,384.83
319,372.86
2,512,428.60
316,726.30
2,512,444.59
314,082.24
2,512,461.31
324,598.38
2,509,726.00
321,945.29
2,509,754.25
319,306.31
2,509,779.69
316,669.82
2,509,810.63
314,025.08
2,509,829.51
324,523.75
2,507,103.79
321,877.46
2,507,122.87
319,238.70
2,507,137.37
316,589.31
2,507,162.95
313,957.22
2,507,189.39
324,466.83
2,504,484.54
321,825.71
2,504,500.47
319,171.09
2,504,514.74
316,532.45
2,504,535.63
313,894.02
2,504,554.65
324,402.30
2,501,862.93
321,750.10
2,501,874.59
319,103.77
2,501,885.48
316,467.06
2,501,905.10
313,829.23
2,501,919.28
N88°29'25"E
2652.45
2652.58
N88°29'16"E
2624.09
2624.22
N88°34'35"E
2624.32
2624.45
N88°41'42"E
2616.41
2616.54
N88°57'41"E
2619.34
2619.47
N88°21'10"E
2648.77
2648.90
N88°29'49"E
2654.17
2654.31
N88°27'30"E
2630.39
2630.52
N88°36'22"E
2631.17
2631.31
N88°35'25"E
2588.03
2588.16
42.89
42.90
314,145.92
2,515,048.56
N88°38'27"E
2618.68
2618.81
N88°28'59"E
2631.51
2631.64
N88°33'39"E
2649.75
2649.88
N88°46'18"E
2634.56
2634.70
N88°45'21"E
2547.65
2547.78
84.77
84.77
314,080.40
2,512,376.56
N88°22'11"E
2623.27
2623.41
N88°31'24"E
2632.26
2632.39
N88°32'03"E
2643.19
2643.32
N88°15'30"E
2648.90
2649.04
N88°31'39"E
2511.97
2512.10
129.02
129.03
314,021.76
2,509,700.53
N88°45'18"E
2619.87
2620.00
N88°52'10"E
2622.91
2623.04
N88°31'24"E
2623.50
2623.63
N88°45'37"E
2627.93
2628.07
N88°37'33"E
2463.25
2463.37
172.25
172.26
313,953.09
2,507,017.19
N88°35'24"E
2622.40
2622.54
N88°21'03"E
2626.97
2627.10
N88°31'60"E
2630.12
2630.25
N88°34'34"E
2631.35
2631.48
N88°35'30"E
2450.72
2450.84
185.45
185.46
313,889.46
2,504,369.26
N00°15'07"W
2652.22
2652.36
N00°14'09"W
2646.36
2646.49
N00°25'34"W
2636.78
2638.91
N00°18'29"W
2637.87
2638.00
N00°24'47"W
2646.56
2646.49
N00°18'53"W
2638.80
2638.94
N00°33'12"W
2649.51
2649.64
N00°34'32"W
2632.22
2632.35
N00°21'45"W
2644.11
2644.25
N00°20'44"W
2641.17
2641.30
N00°18'29"W
2654.66
2654.79
N00°27'13"W
2638.72
2638.86
N00°24'47"W
2638.50
2638.63
N00°40'20"W
2636.67
2636.81
N00°33'08"W
2639.10
2639.23
N00°25'58"W
2641.02
2641.15
N01°0'14"W
2652.47
2652.61
N00°26'21"W
2658.95
2659.08
N00°26'21"W
2645.08
2645.21
N00°25'25"W
2655.52
2655.65
N00°53'08"W
2645.86
2645.99
N00°56'57"W
2642.46
2642.60
N00°20'45"W
2646.61
2646.74
N00°21'24"W
2643.39
2643.52
N00°23'29"W
2652.75
2652.89
N00°56'57"W
2642.60
2642.74
N00°21'24"W
2653.38
2653.51
N00°24'33"W
2644.81
2644.94
N88°29'30"
N88°29'46"
N88°29'30"
N88°29'46"
N88°29'30"
N88°29'46"

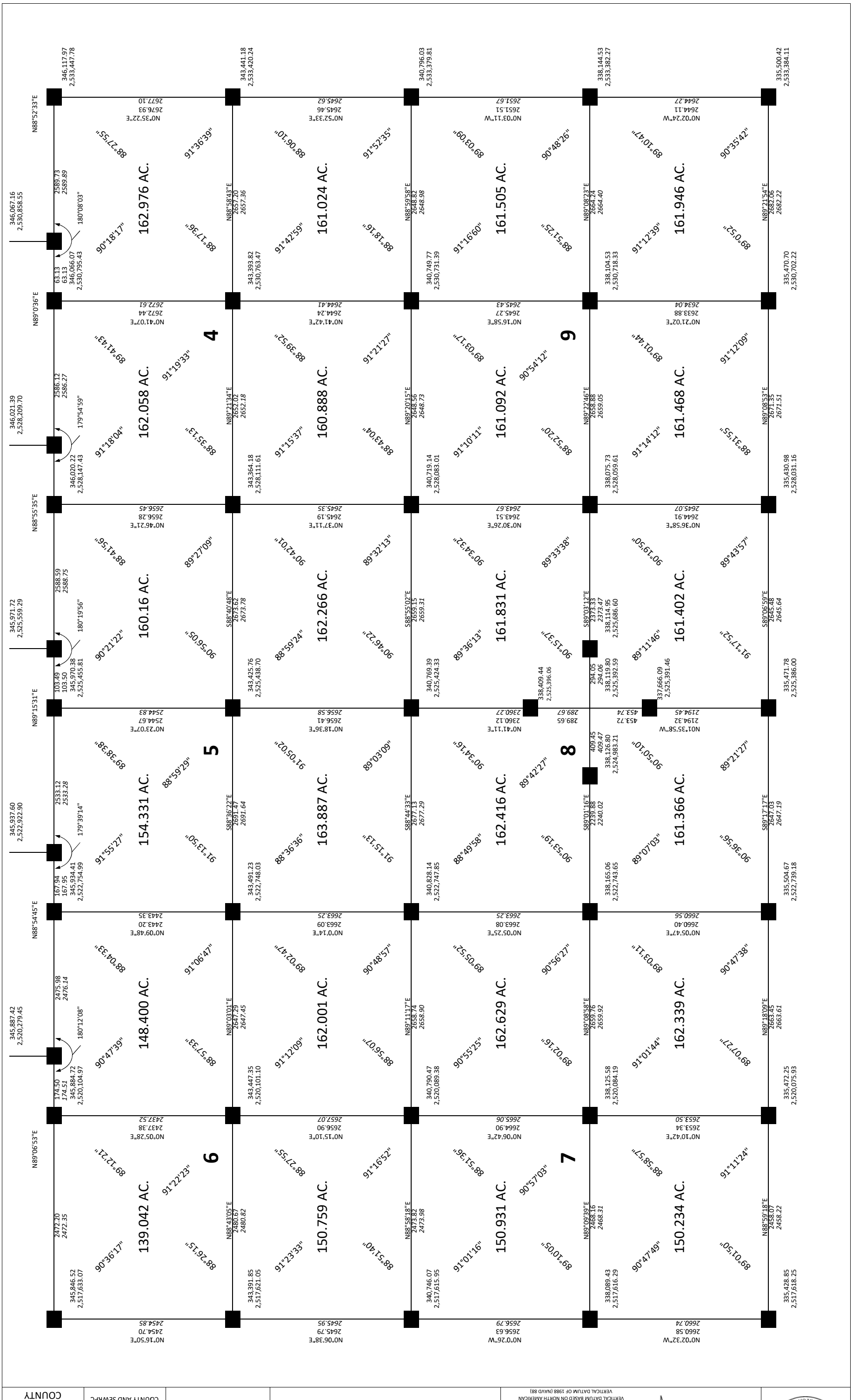
CONTROL SURVEY SUMMARY DIAGRAM
MILWAUKEE COUNTY
HORIZONTAL DATUM IS BASED ON THE WISCONSIN STATE PLANE COORDINATE SYSTEM GRID, SOUTH-ZONE (NAD83/2011), AND ALL BEARINGS ARE REFFERED TO GRID NORTH.
COMBINATION SCALE AND SEA LEVEL REDUCTIONFACTOR: 0.99993891 1
DIMENSIONS SHOWN IN ITALICS INDICATE GROUND LEVEL DISTANCES
VERTICAL DATUM BASED ON NORTH AMERICAN VERTICAL DATUM OF 1988 (NAVD 88)
LEGEND
U.S. PUBLIC LAND SURVEY CORNER
+12° 25' 43"
T
G
SOUTHEASTERN WISCONSIN REGIONAL PLANNING COMMISSION
GENERATED: JULY 2017
REVISED:
REVISED:
REVISED:
DOSSIER SHEETS CONTAINING ALL INFORMATION NECESSARY FOR RECOVERY AND USE OF CONTROL SURVEY STATIONS AVAILABLE FROM MILWAUKEE COUNTY AND SEWRPC
SECTIONS 6, 5, 4 7, 8, 9 T. 05 N. R. 22 E. MILWAUKEE COUNTY
4
5
6
9
8
7
162.976 AC.
161.024 AC.
161.505 AC.
161.946 AC.
162.058 AC.
160.888 AC.
161.092 AC.
161.468 AC.
160.16 AC.
162.266 AC.
161.831 AC.
161.402 AC.
154.331 AC.
163.887 AC.
162.416 AC.
161.366 AC.
148.400 AC.
162.001 AC.
162.629 AC.
162.339 AC.
139.042 AC.
150.759 AC.
150.931 AC.
150.234 AC.
N88°52'33"E
N89°0'36"E
N88°55'35"E
N89°15'31"E
N89°0'53"E
N88°54'45"E
346,117.97
2,533,447.78
343,441.18
2,533,420.24
340,796.03
2,533,379.81
338,144.53
2,533,382.27
335,500.42
2,533,384.11
346,067.16
2,530,858.55
180°08'03"
2589.73
2589.89
63.13
63.13
346,066.07
2,530,795.43
343,393.82
2,530,763.47
340,749.77
2,530,731.39
338,104.53
2,530,718.33
335,470.70
2,530,702.22
346,021.39
2,528,209.70
179°54'59"
2586.12
2586.27
346,020.22
2,528,147.43
343,364.18
2,528,111.61
340,719.14
2,528,083.01
338,075.73
2,528,059.61
335,430.98
2,528,031.16
345,971.72
2,525,559.29
180°19'56"
2588.59
2588.75
103.49
103.50
345,970.38
2,525,455.81
343,425.76
2,525,438.70
340,769.39
2,525,424.33
338,409.44
2,525,396.06
294.05
294.06
338,119.80
2,525,392.59
337,666.09
2,525,391.46
335,471.78
2,525,386.00
345,937.60
2,522,922.90
179°39'14"
2533.12
2533.28
167.94
167.95
345,934.41
2,522,754.99
343,491.23
2,522,748.03
340,828.14
2,522,747.85
409.45
409.47
338,126.80
2,524,983.21
338,165.06
2,522,743.65
335,504.67
2,522,739.18
345,887.42
2,520,279.45
180°12'08"
2475.98
2476.14
174.50
174.51
345,884.72
2,520,104.97
343,447.35
2,520,101.10
340,790.47
2,520,089.38
338,125.58
2,520,084.19
335,472.25
2,520,075.93
345,846.52
2,517,633.07
2472.20
2472.35
343,391.85
2,517,621.05
340,746.07
2,517,615.95
338,089.43
2,517,616.29
335,428.85
2,517,618.25
N88°52'33"E
N89°21'54"E
N88°58'43"E
N89°21'34"E
N88°59'58"E
N89°20'15"E
N89°08'23"E
N89°22'46"E
N89°21'54"E
N89°08'53"E
N88°40'48"E
N88°55'02"E
N89°03'12"E
N89°06'59"E
N88°36'22"E
N88°44'33"E
N89°01'16"E
N89°17'17"E
N89°03'01"E
N89°11'17"E
N89°08'58"E
N89°18'09"E
N88°43'05"E
N88°58'18"E
N89°09'39"E
N88°59'18"E
2682.06
2682.22
2664.24
2664.40
2652.02
2652.18
2648.82
2648.98
2659.15
2659.31
2373.33
2373.47
2671.35
2671.51
2659.76
2659.92
2663.45
2663.61
2673.62
2673.78
2657.20
2657.36
2645.48
2645.64
2647.29
2647.45
2658.74
2658.90
2647.03
2647.19
2239.88
2240.02
2468.16
2468.31
2458.07
2458.22
2480.67
2480.82
2473.82
2473.98
90°35'42"
89°10'47"
91°12'39"
89°0'52"
88°31'55"
91°14'12"
89°01'44"
91°12'09"
90°19'50"
89°11'46"
91°17'52"
89°43'57"
89°07'27"
91°01'44"
89°07'03"
90°36'56"
89°01'50"
90°47'49"
88°58'57"
91°11'24"
89°07'27"
91°01'44"
89°07'03"
90°36'56"
89°01'50"
90°47'49"
88°58'57"
91°11'24"
91°16'52"
88°51'36"
90°57'03"
89°10'05"
91°10'16"
88°51'40"
91°23'33"
88°27'55"
91°22'23"
89°12'21"
90°36'17"
88°26'15"
90°47'39"
88°57'33"
91°12'09"
88°56'07"
89°02'16"
90°55'25"
89°03'11"
90°47'38"
89°01'50"
90°47'49"
88°58'57"
91°11'24"
89°07'27"
91°01'44"
89°07'03"
90°36'56"
89°02'47"
90°48'57"
91°21'27"
88°43'10"
91°15'13"
88°36'36"
91°05'02"
89°03'09"
90°34'16"
89°42'27"
90°53'19"
88°49'58"
91°10'16"
89°03'17"
90°54'12"
88°52'20"
91°10'11"
89°01'44"
91°12'09"
90°19'50"
89°11'46"
91°17'52"
89°43'57

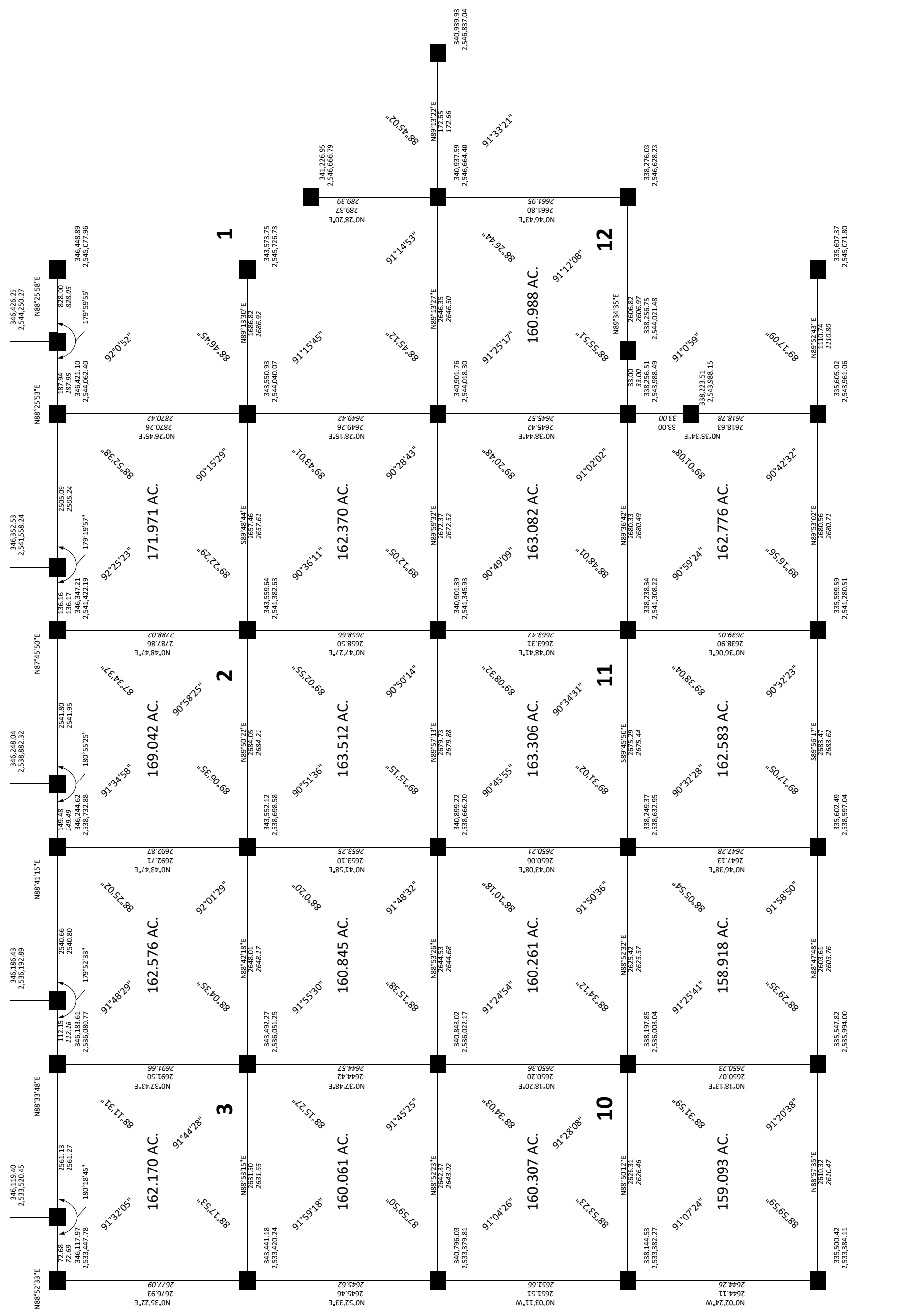

LEGEND

U.S. PUBLIC LAND SURVEY CORNER

+12° 28' 10"

HORIZONTAL DATUM IS BASED ON THE WISCONSIN STATE PLANE COORDINATE SYSTEM GRID, SOUTH-ZONE (NAD83/2011), AND ALL BEARINGS ARE REFERRED TO GRID NORTH.

COMBINATION SCALE AND SEA LEVEL REDUCTIONFACTOR: 0.99994215 4

DIMENSIONS SHOWN IN ITALICS INDICATE GROUND LEVEL DISTANCES

VERTICAL DATUM BASED ON NORTH AMERICAN VERTICAL DATUM OF 1988 (NAVD 88)

SOUTHEASTERN WISCONSIN REGIONAL PLANNING COMMISSION

CONTROL SURVEY SUMMARY DIAGRAM
MILWAUKEE COUNTY

GENERATED: JULY 2017

REVISED:

REVISED:

DOSSIER SHEETS CONTAINING ALL INFORMATION NECESSARY FOR RECOVERY AND USE OF CONTROL SURVEY STATIONS AVAILABLE FROM MILWAUKEE COUNTY AND SEWRPC

SECTIONS
3, 2, 1
10, 11, 12
T. 05 N. R. 22 E.
MILWAUKEE COUNTY

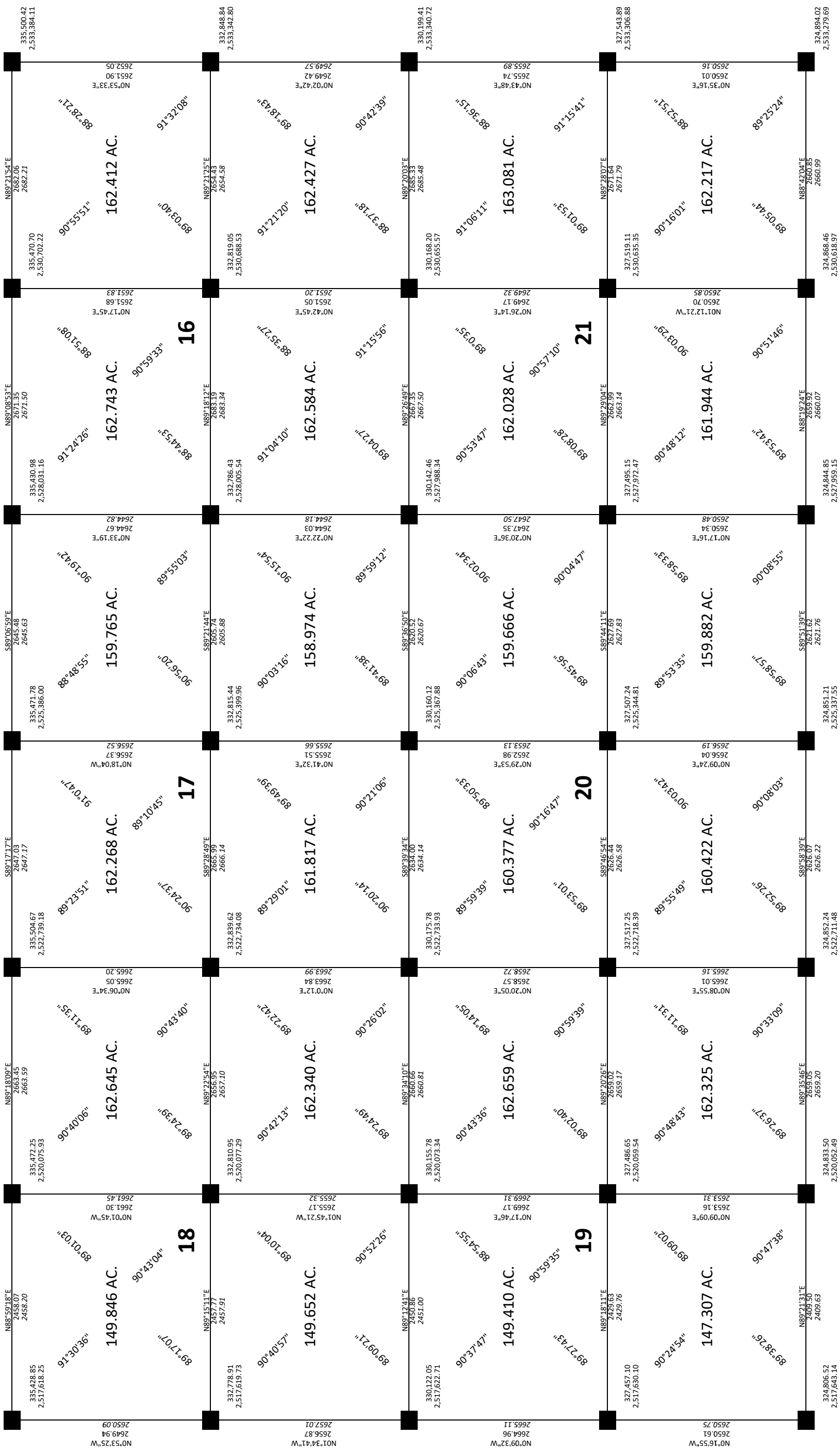

LEGEND

U.S. PUBLIC LAND SURVEY CORNER

+1° 25' 40"

HORIZONTAL DATUM IS BASED ON THE WISCONSIN STATE PLANE COORDINATE SYSTEM GRID, SOUTH-ZONE (NAD83/2011), AND ALL BEARINGS ARE REFERRED TO GRID NORTH.

COMBINATION SCALE AND SEA LEVEL REDUCTIONFACTOR: 0.99994464

DIMENSIONS SHOWN IN ITALICS INDICATE GROUND LEVEL DISTANCES

VERTICAL DATUM BASED ON NORTH AMERICAN VERTICAL DATUM OF 1988 (NAVD 88)

SOUTHEASTERN WISCONSIN REGIONAL PLANNING COMMISSION

MILWAUKEE-WAUKESHA-WASHINGTON-WALWORTH-OZAUKEE-RACINE-KENOSHA

CONTROL SURVEY SUMMARY DIAGRAM
MILWAUKEE COUNTY

GENERATED: JULY 2017

REVISED:

REVISED:

DOSSIER SHEETS CONTAINING ALL INFORMATION NECESSARY FOR RECOVERY AND USE OF CONTROL SURVEY STATIONS AVAILABLE FROM MILWAUKEE COUNTY AND SEWRPC

SECTIONS 18, 17, 16 19, 20, 21
T. 05 N. R. 22 E.
MILWAUKEE COUNTY



LEGEND

U.S. PUBLIC LAND SURVEY CORNER

+1° 28' 07"

G T

HORIZONTAL DATUM IS BASED ON THE WISCONSIN STATE PLANE COORDINATE SYSTEM GRID, SOUTH-ZONE (NAD83/2011), AND ALL BEARINGS ARE REFERRED TO GRID NORTH.

COMBINATION SCALE AND SEA LEVEL REDUCTIONFACTOR: 0.99994472

DIMENSIONS SHOWN IN ITALICS INDICATE GROUND LEVEL DISTANCES

VERTICAL DATUM BASED ON NORTH AMERICAN VERTICAL DATUM OF 1988 (NAVD 88)

SOUTHEASTERN WISCONSIN REGIONAL PLANNING COMMISSION

CONTROL SURVEY SUMMARY DIAGRAM
MILWAUKEE COUNTY

GENERATED: JULY 2017

REVISED:

REVISED:

DOSSIER SHEETS CONTAINING ALL INFORMATION NECESSARY FOR RECOVERY AND USE OF CONTROL SURVEY STATIONS AVAILABLE FROM MILWAUKEE COUNTY AND SEWRPC

SECTIONS 15, 14, 13 22, 23, 24 T. 05 N. R. 22 E. MILWAUKEE COUNTY

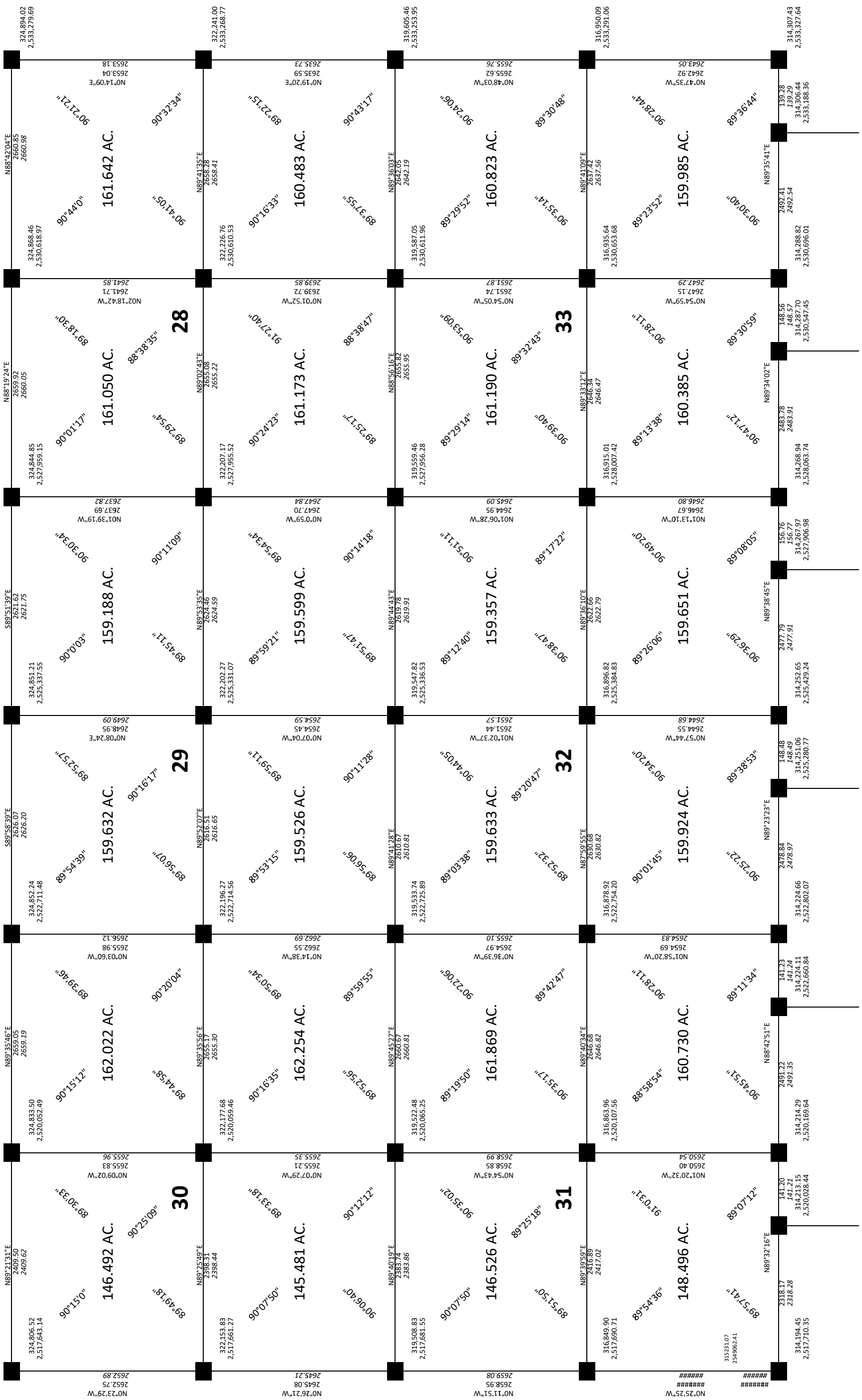
28
29
30
31
32
33
161.050 AC.
161.642 AC.
160.483 AC.
160.823 AC.
159.985 AC.
159.188 AC.
159.599 AC.
159.357 AC.
159.651 AC.
159.632 AC.
159.526 AC.
159.633 AC.
159.924 AC.
162.022 AC.
162.254 AC.
161.869 AC.
160.730 AC.
146.492 AC.
145.481 AC.
146.526 AC.
148.496 AC.
161.173 AC.
161.190 AC.
160.385 AC.
324,894.02
2,533,279.69
322,241.00
2,533,268.77
319,605.46
2,533,253.95
316,950.09
2,533,291.06
314,307.43
2,533,327.64
324,868.46
2,530,618.97
322,226.76
2,530,610.53
319,587.05
2,530,611.96
316,935.64
2,530,653.68
314,288.82
2,530,696.01
324,844.85
2,527,959.15
322,207.17
2,527,955.52
319,559.46
2,527,956.28
316,915.01
2,528,007.42
314,268.94
2,528,063.74
324,851.21
2,525,337.55
322,202.27
2,525,331.07
319,547.82
2,525,336.53
316,896.82
2,525,384.83
314,252.65
2,525,429.24
324,852.24
2,522,711.48
322,196.27
2,522,714.56
319,533.74
2,522,725.89
316,878.92
2,522,754.20
314,224.66
2,522,802.07
324,833.50
2,520,052.49
322,177.68
2,520,059.46
319,522.48
2,520,065.25
316,863.96
2,520,107.56
314,214.29
2,520,169.64
324,806.52
2,517,643.14
322,153.83
2,517,661.27
319,508.83
2,517,681.55
316,849.90
2,517,690.71
314,194.45
2,517,710.35
315231.07
2549062.41
N88°42'04"E
2660.85
2660.98
N89°41'35"E
2658.28
2658.41
N89°36'03"E
2642.05
2642.19
N89°41'09"E
2637.42
2637.56
N89°35'41"E
2492.41
2492.54
139.28
139.29
314,306.44
2,533,188.36
N88°19'24"E
2659.92
2660.05
N89°02'43"E
2655.08
2655.22
N88°56'16"E
2655.82
2655.95
N89°33'12"E
2646.34
2646.47
N89°34'02"E
2483.78
2483.91
148.56
148.57
314,287.70
2,530,547.45
S89°51'39"E
2621.62
2621.75
N89°53'35"E
2624.46
2624.59
N89°44'43"E
2619.78
2619.91
N89°36'10"E
2622.66
2622.79
N89°38'45"E
2477.79
2477.91
156.76
156.77
314,267.97
2,527,906.98
S89°58'39"E
2626.07
2626.20
N89°52'07"E
2616.51
2616.65
N89°41'28"E
2610.67
2610.81
N87°59'55"E
2630.68
2630.82
N89°23'23"E
2478.84
2478.97
148.48
148.49
314,251.06
2,525,280.77
N89°35'46"E
2659.05
2659.19
N89°35'56"E
2655.17
2655.30
N89°45'27"E
2660.67
2660.81
N89°40'34"E
2646.68
2646.82
N88°42'51"E
2491.22
2491.35
141.23
141.24
314,224.11
2,522,660.84
N89°21'31"E
2409.50
2409.62
N89°25'49"E
2398.31
2398.44
N89°40'19"E
2383.74
2383.86
N89°39'59"E
2416.89
2417.02
N89°32'16"E
2318.17
2318.28
141.20
141.21
314,213.15
2,520,028.44
90°21'21"
90°32'34"
N0°14'09"E
2653.04
2653.18
89°22'15"
90°43'17"
N0°19'20"E
2635.59
2635.73
90°24'06"
89°30'48"
N0°48'03"W
2655.62
2655.76
90°28'44"
89°36'44"
N0°47'35"W
2642.92
2643.05
90°44'10"
90°41'05"
89°16'33"
89°37'55"
89°26'52"
90°35'14"
89°23'52"
90°30'40"
90°29'54"
89°18'30"
88°38'35"
N02°18'42"W
2641.71
2641.85
91°27'40"
88°38'47"
N0°01'52"W
2639.72
2639.85
90°53'09"
89°32'43"
N0°54'05"W
2651.74
2651.87
90°28'11"
89°30'59"
N0°54'59"W
2647.15
2647.29
90°10'06"
89°25'17"
90°24'23"
89°29'14"
90°39'40"
89°13'38"
90°47'12"
90°30'34"
89°54'34"
N0°59'70"W
2647.70
2647.84
90°14'18"
89°51'47"
89°59'21"
90°51'11"
89°17'22"
90°49'20"
89°08'05"
N01°13'10"W
2646.67
2646.80
90°11'06"
89°45'11"
90°00'03"
90°52'57"
89°16'35"
89°52'56"
89°19'50"
90°35'17"
89°26'06"
90°36'29"
N0°03'60"W
2656.12
2655.98
89°50'34"
89°55'55"
90°22'06"
89°42'47"
90°28'11"
89°11'34"
N01°58'20"W
2654.83
2654.69
90°20'04"
89°39'46"
90°15'12"
89°44'58"
90°16'35"
89°52'56"
90°35'17"
89°58'54"
90°45'51"
N0°36'39"W
2655.10
2654.97
N0°14'38"W
2662.69
2662.55
N01°06'28"W
2644.95
2645.09
N01°39'19"W
2637.69
2637.82
90°30'33"
89°30'33"
90°25'09"
89°49'18"
90°15'06"
89°49'18"
90°05'40"
89°33'18"
90°12'12"
90°35'02"
89°25'18"
89°51'50"
89°07'12"
91°03'31"
N01°20'32"W
2650.40
2650.54
N0°54'43"W
2658.85
2658.99
N0°07'29"W
2655.21
2655.35
N0°26'21"W
2645.08
2645.21
N0°23'29"W
2652.75
2652.89
N0°25'25"W
N0°11'51"W
2659.08
LEGEND
+1° 25' 37"
U.S. PUBLIC LAND SURVEY CORNER
HORIZONTAL DATUM IS BASED ON THE WISCONSIN STATE PLANE COORDINATE SYSTEM GRID, SOUTH-ZONE (NAD83/2011), AND ALL BEARINGS ARE REFERRED TO GRID NORTH.
COMBINATION SCALE AND SEA LEVEL REDUCTIONFACTOR: 0.99994891
DIMENSIONS SHOWN IN ITALICS INDICATE GROUND LEVEL DISTANCES
VERTICAL DATUM BASED ON NORTH AMERICAN VERTICAL DATUM OF 1988 (NAVD 88)
CONTROL SURVEY SUMMARY DIAGRAM
MILWAUKEE COUNTY
GENERATED: JULY 2017
REVISED:
REVISED:
DOSSIER SHEETS CONTAINING ALL INFORMATION NECESSARY FOR RECOVERY AND USE OF CONTROL SURVEY STATIONS AVAILABLE FROM MILWAUKEE COUNTY AND SEWRPC
SECTIONS 30, 29, 28 31, 32, 33 T. 05 N. R. 22 E. MILWAUKEE COUNTY

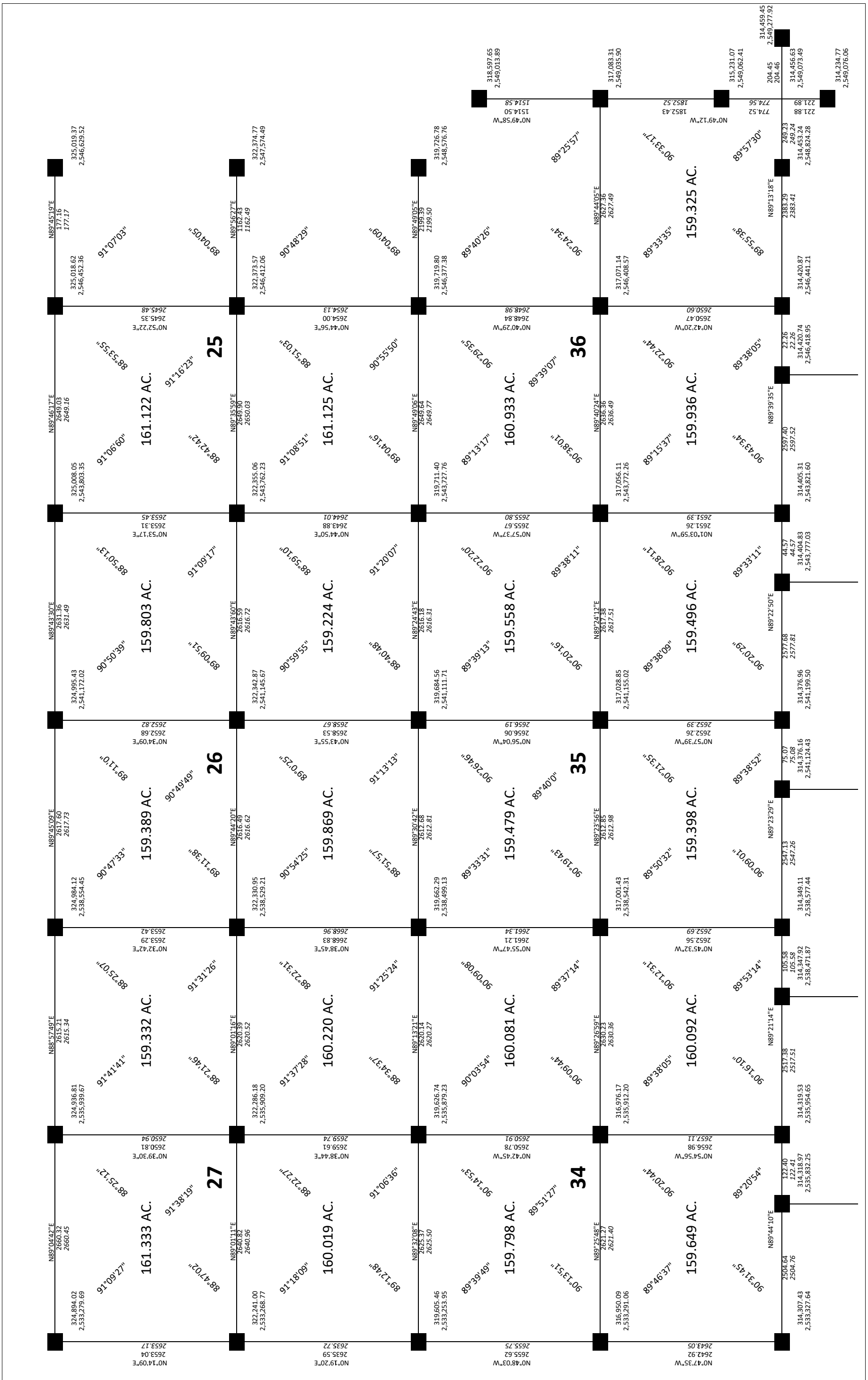

LEGEND

U.S. PUBLIC LAND SURVEY CORNER

+1° 28' 03"

HORIZONTAL DATUM IS BASED ON THE WISCONSIN STATE PLANE COORDINATE SYSTEM GRID, SOUTH-ZONE (NAD83/2011), AND ALL BEARINGS ARE REFFERED TO GRID NORTH.

COMBINATION SCALE AND SEA LEVEL REDUCTION FACTOR: 0.9999503222

DIMENSIONS SHOWN IN ITALICS INDICATE GROUND LEVEL DISTANCES

VERTICAL DATUM BASED ON NORTH AMERICAN VERTICAL DATUM OF 1988 (NAVD 88)

CONTROL SURVEY SUMMARY DIAGRAM
MILWAUKEE COUNTY

GENERATED: JULY 2017

REVISED:

REVISED:

DOSSIER SHEETS CONTAINING ALL INFORMATION NECESSARY FOR RECOVERY AND USE OF CONTROL SURVEY STATIONS AVAILABLE FROM MILWAUKEE COUNTY AND SEWRPC

SECTIONS 27, 26, 25 34, 35, 36 T. 05 N. R. 22 E. MILWAUKEE COUNTY

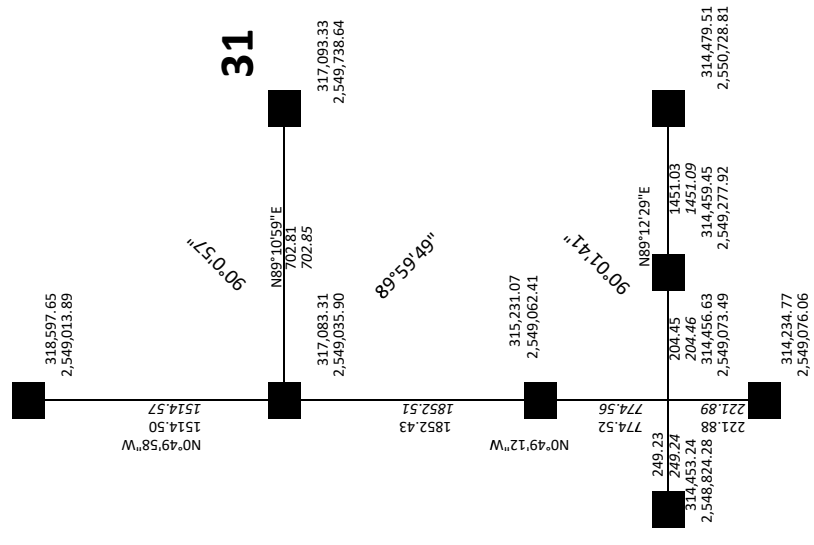

LEGEND

U.S. PUBLIC LAND SURVEY CORNER

+12° 29' 22"

T

G

HORIZONTAL DATUM IS BASED ON THE WISCONSIN STATE PLANE COORDINATE SYSTEM GRID, SOUTH-ZONE (NAD83/2011), AND ALL BEARINGS ARE REFFERED TO GRID NORTH.

COMBINATION SCALE AND SEA LEVEL REDUCTIONFACTOR: 0.99995221 7

DIMENSIONS SHOWN IN ITALICS INDICATE GROUND LEVEL DISTANCES

VERTICAL DATUM BASED ON NORTH AMERICAN VERTICAL DATUM OF 1988 (NAVD 88)

CONTROL SURVEY SUMMARY DIAGRAM
MILWAUKEE COUNTY

GENERATED: JULY 2017

REVISED:

REVISED:

DOSSIER SHEETS CONTAINING ALL INFORMATION NECESSARY FOR RECOVERY AND USE OF CONTROL SURVEY STATIONS AVAILABLE FROM MILWAUKEE COUNTY AND SEWRPC

SECTIONS
30, 29, 28
31, 32, 33
T. 05 N. R. 23 E.
MILWAUKEE COUNTY

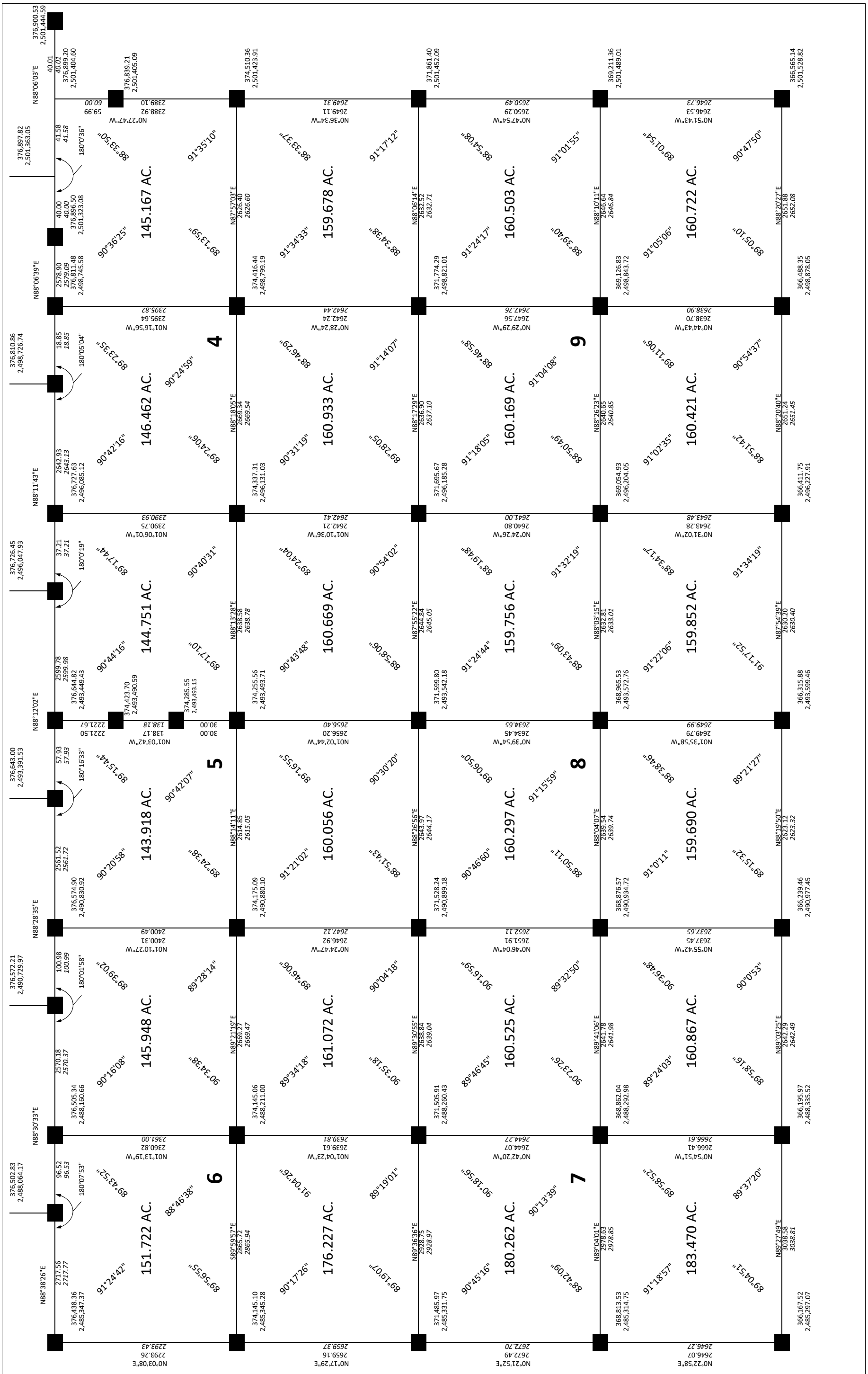

LEGEND

+1° 20' 56"

U.S. PUBLIC LAND SURVEY CORNER

HORIZONTAL DATUM IS BASED ON THE WISCONSIN STATE PLANE COORDINATE SYSTEM GRID, SOUTH-ZONE (NAD83/2011), AND ALL BEARINGS ARE REFERRED TO GRID NORTH.

COMBINATION SCALE AND SEA LEVEL REDUCTIONFACTOR: 0.99992419 1

DIMENSIONS SHOWN IN ITALICS INDICATE GROUND LEVEL DISTANCES

VERTICAL DATUM BASED ON NORTH AMERICAN VERTICAL DATUM OF 1988 (NAVD 88)

CONTROL SURVEY SUMMARY DIAGRAM
MILWAUKEE COUNTY

GENERATED: JULY 2017

REVISED:

REVISED:

DOSSIER SHEETS CONTAINING ALL INFORMATION NECESSARY FOR RECOVERY AND USE OF CONTROL SURVEY STATIONS AVAILABLE FROM MILWAUKEE COUNTY AND SEWRPC

SECTIONS 6, 5, 4 7, 8, 9 T. 06 N. R. 21 E. MILWAUKEE COUNTY

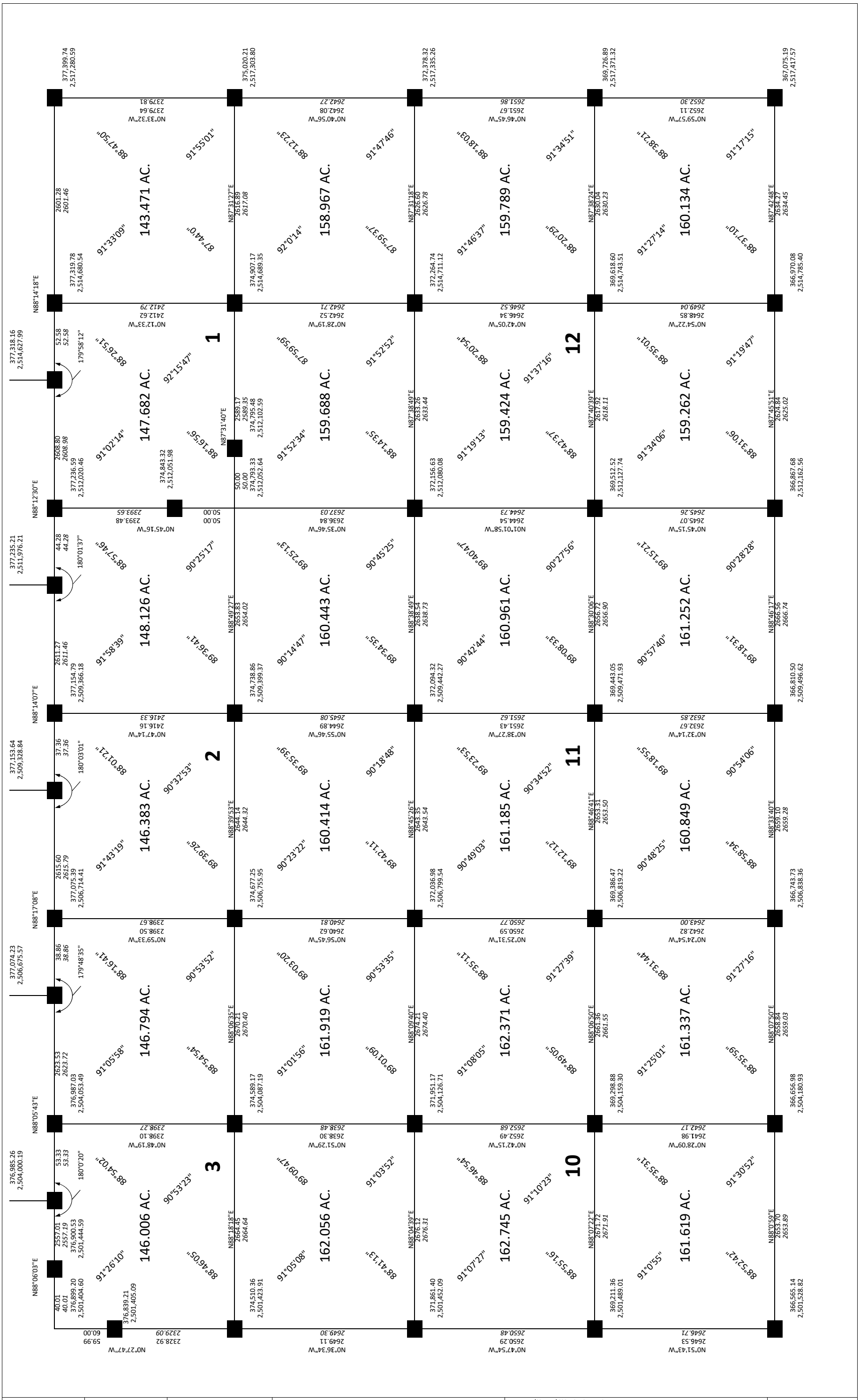

LEGEND

+1° 23' 23"

U.S. PUBLIC LAND SURVEY CORNER

HORIZONTAL DATUM IS BASED ON THE WISCONSIN STATE PLANE COORDINATE SYSTEM GRID, SOUTH-ZONE (NAD83/2011), AND ALL BEARINGS ARE REFERRED TO GRID NORTH.

COMBINATION SCALE AND SEA LEVEL REDUCTIONFACTOR: 0.99992941

DIMENSIONS SHOWN IN ITALICS INDICATE GROUND LEVEL DISTANCES

VERTICAL DATUM BASED ON NORTH AMERICAN VERTICAL DATUM OF 1988 (NAVD 88)

CONTROL SURVEY SUMMARY DIAGRAM
MILWAUKEE COUNTY

GENERATED: JULY 2017

REVISED:

REVISED:

DOSSIER SHEETS CONTAINING ALL INFORMATION NECESSARY FOR RECOVERY AND USE OF CONTROL SURVEY STATIONS AVAILABLE FROM MILWAUKEE COUNTY AND SEWRPC

SECTIONS 3, 2, 1 10, 11, 12 T. 06 N. R. 21 E. MILWAUKEE COUNTY

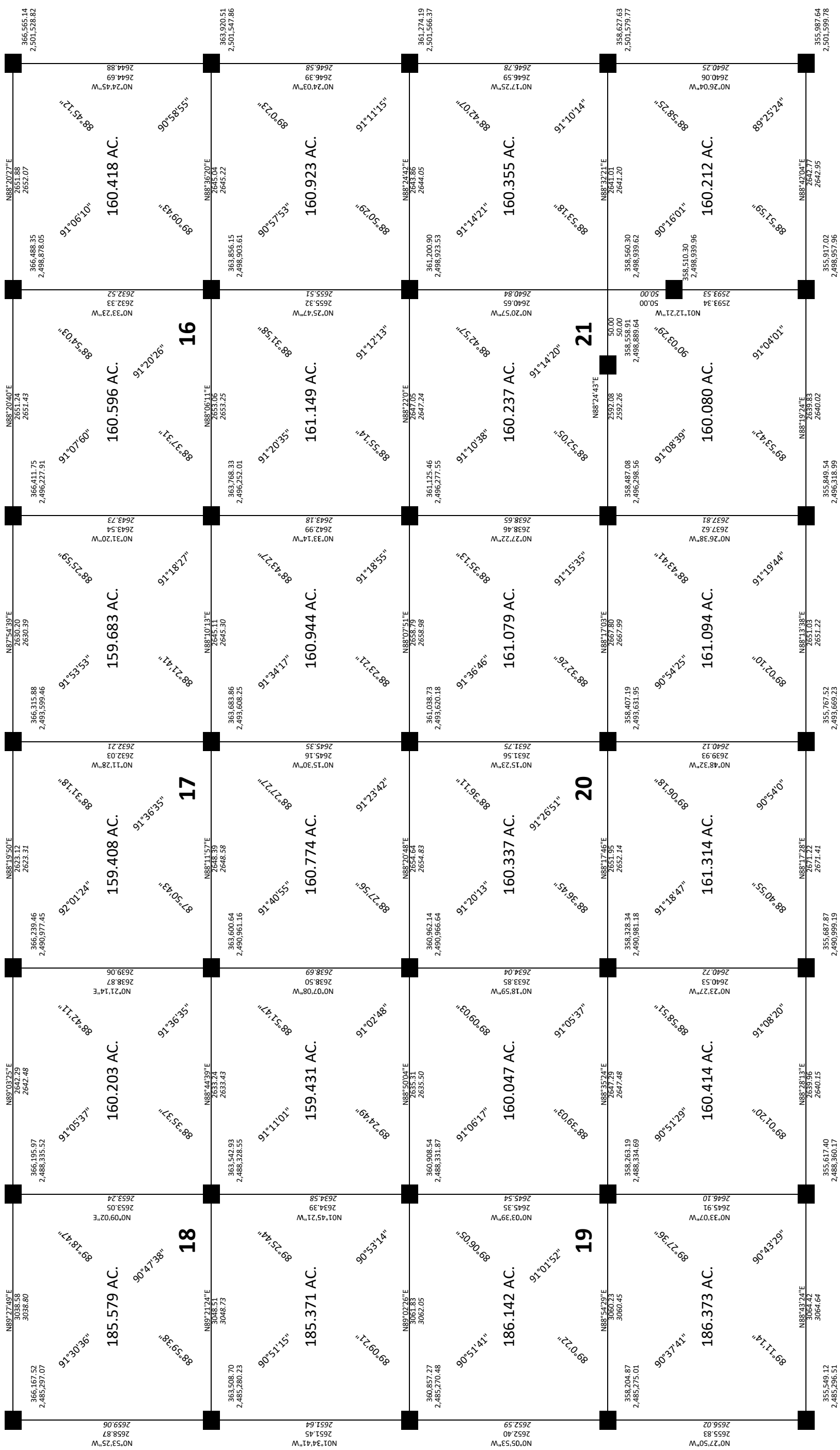

LEGEND

U.S. PUBLIC LAND SURVEY CORNER

+1° 20' 54"

HORIZONTAL DATUM IS BASED ON THE WISCONSIN STATE PLANE COORDINATE SYSTEM GRID, SOUTH-ZONE (NAD83/2011), AND ALL BEARINGS ARE REFERRED TO GRID NORTH.

COMBINATION SCALE AND SEA LEVEL REDUCTIONFACTOR: 0.99992856 4

DIMENSIONS SHOWN IN ITALICS INDICATE GROUND LEVEL DISTANCES

VERTICAL DATUM BASED ON NORTH AMERICAN VERTICAL DATUM OF 1988 (NAVD 88)

SOUTHEASTERN WISCONSIN REGIONAL PLANNING COMMISSION

CONTROL SURVEY SUMMARY DIAGRAM
MILWAUKEE COUNTY

GENERATED: JULY 2017

REVISED:

REVISED:

DOSSIER SHEETS CONTAINING ALL INFORMATION NECESSARY FOR RECOVERY AND USE OF CONTROL SURVEY STATIONS AVAILABLE FROM MILWAUKEE COUNTY AND SEWRPC

SECTIONS 18, 17, 16 19, 20, 21 T. 06 N. R. 21 E. MILWAUKEE COUNTY

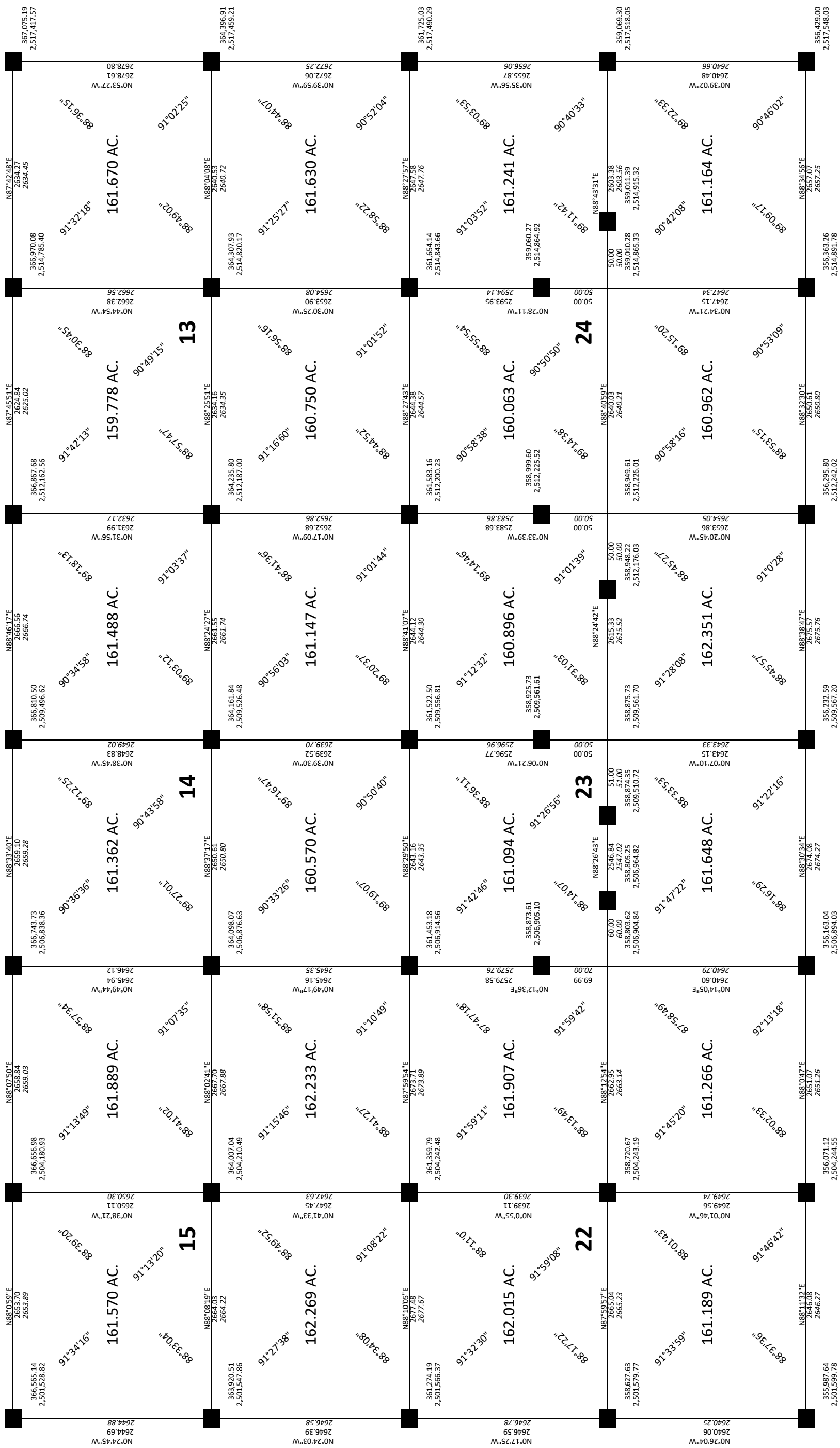

LEGEND

U.S. PUBLIC LAND SURVEY CORNER

+1° 23' 21"

HORIZONTAL DATUM IS BASED ON THE WISCONSIN STATE PLANE COORDINATE SYSTEM GRID, SOUTH-ZONE (NAD83/2011), AND ALL BEARINGS ARE REFERRED TO GRID NORTH.

COMBINATION SCALE AND SEA LEVEL REDUCTIONFACTOR: 0.99992399

DIMENSIONS SHOWN IN ITALICS INDICATE GROUND LEVEL DISTANCES

VERTICAL DATUM BASED ON NORTH AMERICAN VERTICAL DATUM OF 1988 (NAVD 88)

SOUTHEASTERN WISCONSIN REGIONAL PLANNING COMMISSION

MILWAUKEE-WALWORTH-WASHINGTON-WAUKESHA-OZAUKEE-RACINE-KENOSHA

CONTROL SURVEY SUMMARY DIAGRAM
MILWAUKEE COUNTY

GENERATED: JULY 2017

REVISED:

REVISED:

REVISED:

DOSSIER SHEETS CONTAINING ALL INFORMATION NECESSARY FOR RECOVERY AND USE OF CONTROL SURVEY STATIONS AVAILABLE FROM MILWAUKEE COUNTY AND SEWRPC

SECTIONS 15, 14, 13 22, 23, 24 T. 06 N. R. 21 E. MILWAUKEE COUNTY

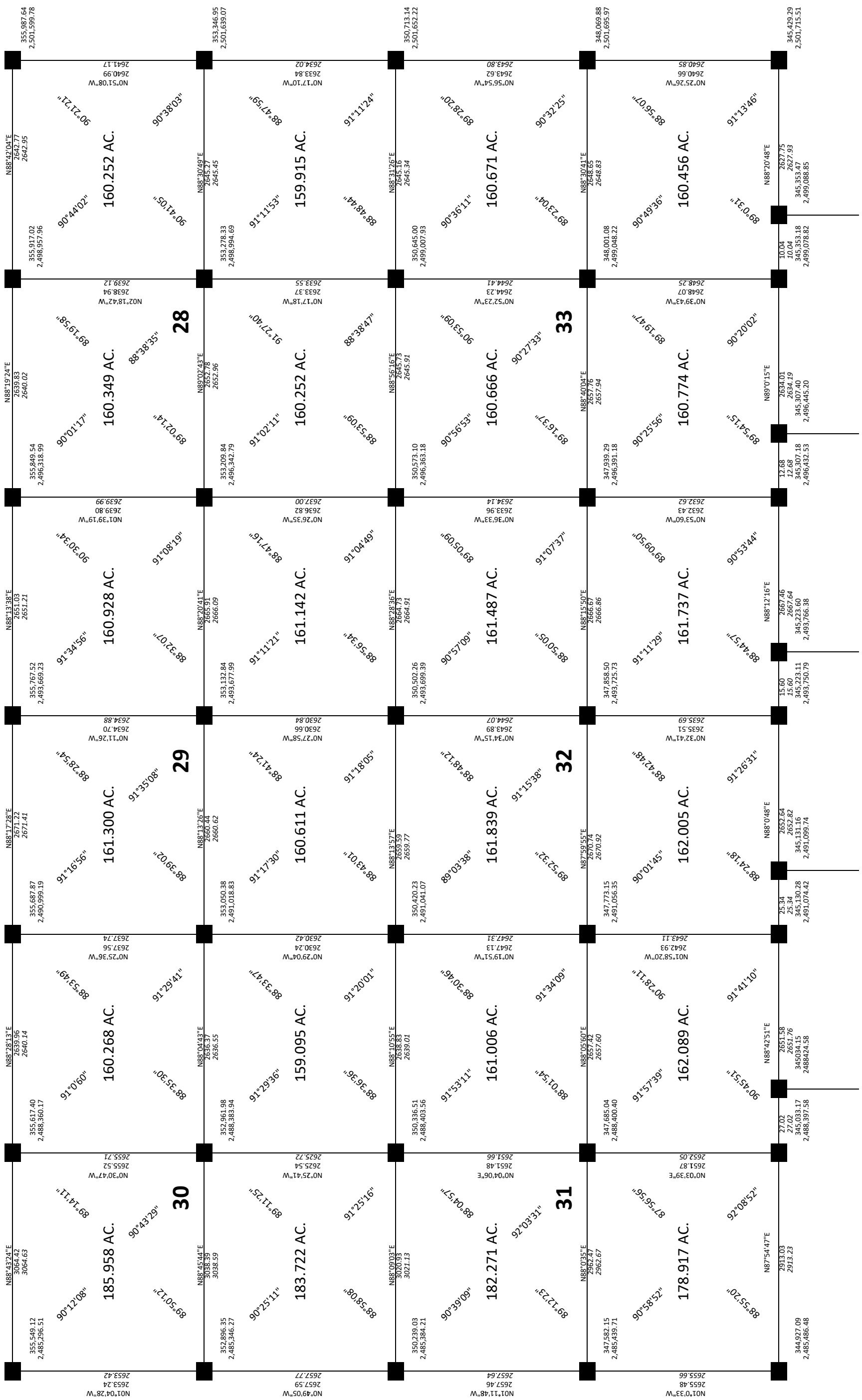
355,987.64
2,501,599.78
353,346.95
2,501,639.07
350,713.14
2,501,652.22
348,069.88
2,501,695.97
345,429.29
2,501,715.51
N88°42'04"E
2642.77
2642.95
N88°30'49"E
2645.27
2645.45
N88°31'26"E
2645.16
2645.34
N88°30'41"E
2648.65
2648.83
N88°20'48"E
2627.75
2627.93
355,917.02
2,498,957.96
90°44'02"
160.252 AC.
90°41'05"
353,278.33
2,498,994.69
91°11'53"
159.915 AC.
88°48'44"
350,645.00
2,499,007.93
90°36'11"
160.671 AC.
89°23'04"
348,001.08
2,499,048.22
90°49'36"
160.456 AC.
89°0'31"
345,353.47
2,499,088.85
10.04
10.04
345,353.18
2,499,078.82
90°38'03"
N0°51'08"W
2640.99
2641.17
90°21'21"
88°47'59"
N0°17'10"W
2633.84
2634.02
91°11'24"
88°56'54"W
2643.62
2643.80
89°28'20"
90°32'25"
88°56'07"
N0°25'26"W
2640.66
2640.85
91°13'46"
N88°19'24"E
2639.83
2640.02
N89°02'43"E
2652.78
2652.96
N88°56'16"E
2645.73
2645.91
N88°40'04"E
2657.76
2657.94
N89°0'15"E
2634.01
2634.19
355,849.54
2,496,318.99
90°01'17"
160.349 AC.
89°02'14"
88°38'35"
28
N02°18'42"W
2638.94
2639.12
353,209.84
2,496,342.79
91°02'11"
160.252 AC.
88°53'09"
91°27'40"
N0°17'18"W
2633.37
2633.55
350,573.10
2,496,363.18
90°56'53"
160.666 AC.
89°16'37"
90°53'09"
33
N0°52'23"W
2644.23
2644.41
347,939.29
2,496,391.18
90°25'56"
160.774 AC.
89°54'15"
89°19'47"
N0°39'43"W
2648.07
2648.25
90°20'02"
345,307.40
2,496,445.20
12.68
12.68
345,307.18
2,496,432.53
88°38'47"
N01°39'19"W
2639.80
2639.99
N88°13'38"E
2651.03
2651.21
N88°20'41"E
2665.91
2666.09
N88°28'36"E
2664.73
2664.91
N88°15'50"E
2666.67
2666.86
N88°12'16"E
2667.46
2667.64
355,767.52
2,493,669.23
91°34'56"
160.928 AC.
88°32'07"
90°30'34"
353,132.84
2,493,677.99
91°11'21"
161.142 AC.
88°56'34"
88°47'16"
350,502.26
2,493,699.39
90°57'60"
161.487 AC.
88°50'05"
89°05'60"
347,858.50
2,493,725.73
91°11'29"
161.737 AC.
88°44'57"
89°60'50"
N0°53'60"W
2632.43
2632.62
90°53'44"
345,223.60
2,493,766.38
15.60
15.60
345,223.11
2,493,750.79
91°61'80"
N0°36'33"W
2633.96
2634.14
91°07'37"
N0°26'47"W
2634.14
91°04'49"
N88°17'28"E
2671.22
2671.41
N88°13'26"E
2660.44
2660.62
N88°13'57"E
2659.59
2659.77
N87°59'55"E
2670.74
2670.92
N88°0'48"E
2652.64
2652.82
355,687.87
2,490,999.19
91°16'56"
161.300 AC.
88°39'02"
88°28'54"
91°35'08"
29
N0°11'26"W
2634.70
2634.88
353,050.38
2,491,018.83
91°17'30"
160.611 AC.
88°43'01"
88°41'24"
N0°27'58"W
2630.66
2630.84
350,420.23
2,491,041.07
89°03'38"
161.839 AC.
89°52'32"
88°48'12"
91°15'38"
32
N0°34'15"W
2643.89
2644.07
347,773.15
2,491,056.35
90°01'45"
162.005 AC.
88°24'18"
88°42'48"
N0°32'41"W
2635.51
2635.69
91°26'31"
345,131.16
2,491,099.74
25.34
25.34
345,130.28
2,491,074.42
91°91'58"
N01°58'20"W
2643.93
2643.11
N88°28'13"E
2639.96
2640.14
N88°04'43"E
2636.37
2636.55
N88°10'55"E
2638.83
2639.01
N88°05'60"E
2657.42
2657.60
N88°42'51"E
2651.58
2651.76
355,617.40
2,488,360.17
91°09'0"
160.268 AC.
88°35'30"
88°53'49"
N0°25'36"W
2637.56
2637.74
352,961.98
2,488,383.94
91°29'36"
159.095 AC.
88°36'36"
88°33'47"
N0°29'04"W
2630.24
2630.42
350,336.51
2,488,403.56
91°53'11"
161.006 AC.
88°01'54"
88°30'46"
N0°19'51"W
2647.13
2647.31
347,685.04
2,488,400.40
91°57'39"
162.089 AC.
90°45'51"
90°28'11"
91°29'41"
27.02
27.02
345,033.17
2,488,397.58
345034.15
2488424.58
N88°43'24"E
3064.42
3064.63
N88°45'44"E
3038.39
3038.59
N88°09'03"E
3020.93
3021.13
N88°0'35"E
2962.47
2962.67
N87°54'47"E
2913.03
2913.23
355,549.12
2,485,296.51
89°50'12"
185.958 AC.
90°43'29"
89°14'11"
30
N0°30'47"W
2655.52
2655.71
352,896.35
2,485,346.27
90°52'11"
183.722 AC.
88°58'08"
89°11'25"
91°25'16"
N0°25'41"W
2625.54
2625.72
350,239.03
2,485,384.21
89°39'06
182.271 AC.
89°12'23"
88°04'57"
92°03'31"
31
N0°04'06"E
2651.48
2651.66
347,582.15
2,485,439.71
90°85'52
178.917 AC.
88°55'20"
87°56'56"
N0°03'39"E
2651.87
2652.05
92°08'52"
344,927.09
2,485,486.48
90°80'12"
N01°04'28"W
2653.24
2653.42
N0°49'05"W
2657.59
2657.77
N01°11'48"W
2657.46
2657.64
N01°0'33"W
2655.48
2655.66
LEGEND
U.S. PUBLIC LAND SURVEY CORNER
+1° 20' 52"
G
T
COMBINATION SCALE AND SEA LEVEL REDUCTIONFACTOR: 0.99993151 4
DIMENSIONS SHOWN IN ITALICS INDICATE GROUND LEVEL DISTANCES
VERTICAL DATUM BASED ON NORTH AMERICAN VERTICAL DATUM OF 1988 (NAVD 88)
HORIZONTAL DATUM IS BASED ON THE WISCONSIN STATE PLANE COORDINATE SYSTEM GRID, SOUTH-ZONE (NAD83/2011), AND ALL BEARINGS ARE REFERRED TO GRID NORTH.
CONTROL SURVEY SUMMARY DIAGRAM
MILWAUKEE COUNTY
GENERATED: JULY 2017
REVISED:
REVISED:
REVISED:
DOSSIER SHEETS CONTAINING ALL INFORMATION NECESSARY FOR RECOVERY AND USE OF CONTROL SURVEY STATIONS AVAILABLE FROM MILWAUKEE COUNTY AND SEWRPC
SECTIONS 30, 29, 28 31, 32, 33
T. 06 N. R. 21 E.
MILWAUKEE COUNTY

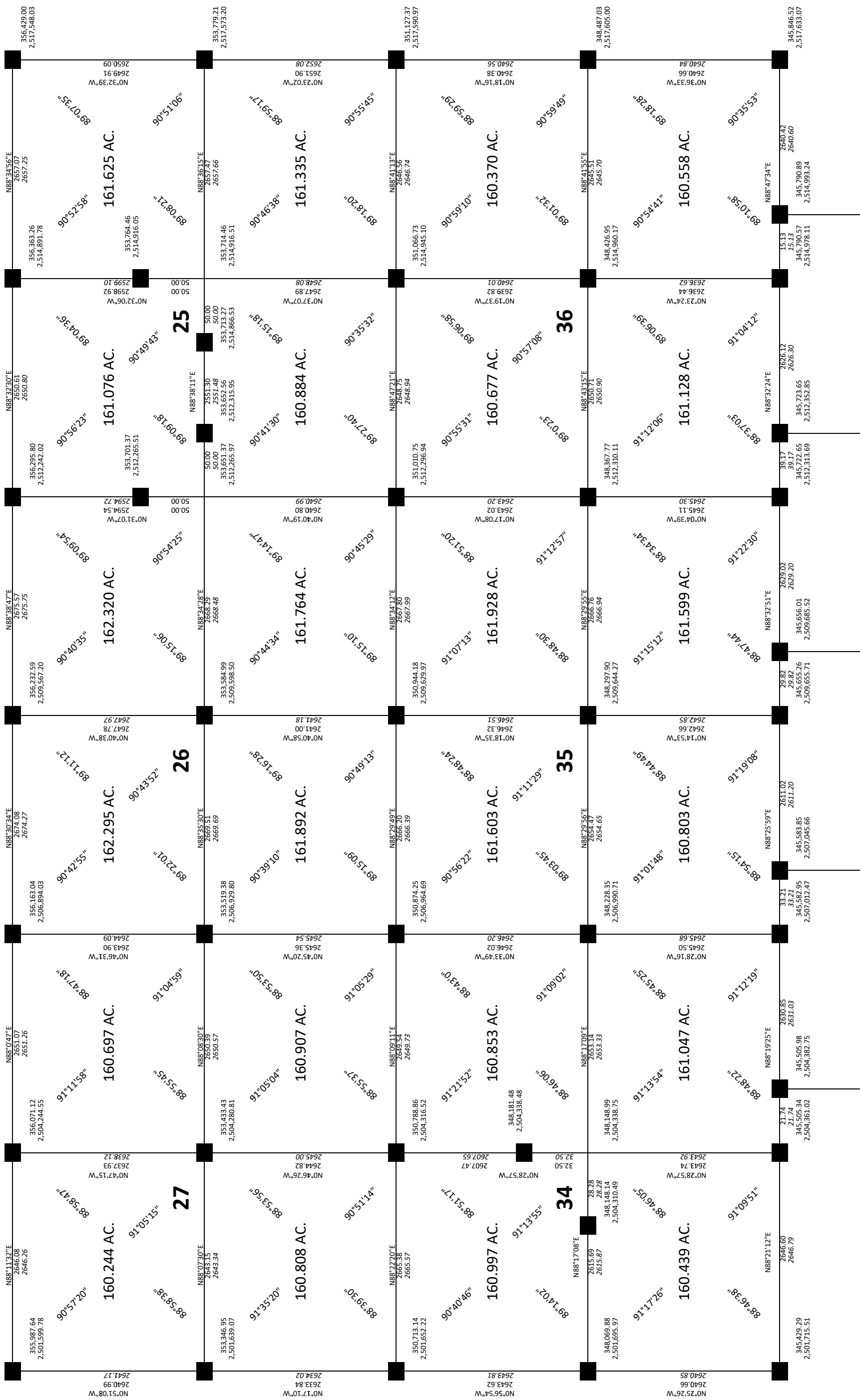
SOUTHEASTERN WISCONSIN REGIONAL PLANNING COMMISSION
LEGEND
U.S. PUBLIC LAND SURVEY CORNER
+1° 23' 20"
G
T
HORIZONTAL DATUM IS BASED ON THE WISCONSIN STATE PLANE COORDINATE SYSTEM GRID, SOUTH ZONE (NAD83/2011), AND ALL BEARINGS ARE REFERRED TO GRID NORTH.
COMBINATION SCALE AND SEA LEVEL REDUCTIONFACTOR: 0.9999306
DIMENSIONS SHOWN IN ITALICS INDICATE GROUND LEVEL DISTANCES
VERTICAL DATUM BASED ON NORTH AMERICAN VERTICAL DATUM OF 1988 (NAVD 88)
CONTROL SURVEY SUMMARY DIAGRAM
MILWAUKEE COUNTY
GENERATED: JULY 2017
REVISED:
REVISED:
DOSSIER SHEETS CONTAINING ALL INFORMATION NECESSARY FOR RECOVERY AND USE OF CONTROL SURVEY STATIONS AVAILABLE FROM MILWAUKEE COUNTY AND SEWRPC
SECTIONS 27, 26, 25 34, 35, 36
T. 06 N. R. 21 E.
MILWAUKEE COUNTY
25
26
27
36
35
34
161.076 AC.
161.625 AC.
162.320 AC.
162.295 AC.
160.884 AC.
161.335 AC.
161.764 AC.
161.892 AC.
160.697 AC.
160.907 AC.
160.853 AC.
160.803 AC.
161.047 AC.
161.128 AC.
160.558 AC.
160.439 AC.
161.599 AC.
161.928 AC.
160.997 AC.
160.370 AC.
160.677 AC.
160.244 AC.
160.808 AC.
160.603 AC.
N88°32'30"E 2650.61 2650.80
N88°34'56"E 2657.07 2657.25
N88°38'47"E 2675.57 2675.75
N88°30'34"E 2674.08 2674.27
N88°38'11"E 2551.30 2551.48
N88°36'15"E 2657.47 2657.66
N88°34'28"E 2668.29 2668.48
N88°35'30"E 2669.51 2669.69
N88°47'21"E 2648.75 2648.94
N88°41'13"E 2646.56 2646.74
N88°34'12"E 2667.80 2667.99
N88°29'49"E 2666.20 2666.39
N88°43'15"E 2650.71 2650.90
N88°41'55"E 2645.51 2645.70
N88°29'55"E 2666.76 2666.94
N88°29'56"E 2654.47 2654.65
N88°32'24"E 2626.12 2626.30
N88°47'34"E 2640.42 2640.60
N88°32'51"E 2629.02 2629.20
N88°25'59"E 2611.02 2611.20
N88°21'12"E 2646.60 2646.79
N88°11'32"E 2646.08 2646.26
N88°07'30"E 2643.15 2643.34
N88°08'30"E 2650.39 2650.57
N88°09'11"E 2649.54 2649.73
N88°17'09"E 2653.14 2653.33
N88°19'25"E 2630.85 2631.03
N88°17'08"E 2615.69 2615.87
N88°22'20"E 2665.38 2665.57
N88°047"E 2651.07 2651.26
N88°07'30"E 2650.39 2650.57
N88°17'09"E 2653.14 2653.33
N88°19'25"E 2630.85 2631.03
N88°21'12"E 2646.60 2646.79
N88°32'24"E 2626.12 2626.30
N88°32'51"E 2629.02 2629.20
N88°47'34"E 2640.42 2640.60
N88°25'59"E 2611.02 2611.20
N88°29'55"E 2666.76 2666.94
N88°29'56"E 2654.47 2654.65
N88°41'55"E 2645.51 2645.70
N88°41'13"E 2646.56 2646.74
N88°34'12"E 2667.80 2667.99
N88°34'28"E 2668.29 2668.48
N88°36'15"E 2657.47 2657.66
N88°38'11"E 2551.30 2551.48
N88°47'21"E 2648.75 2648.94
N88°43'15"E 2650.71 2650.90
N88°38'47"E 2675.57 2675.75
N88°34'56"E 2657.07 2657.25
N88°32'30"E 2650.61 2650.80
N88°30'34"E 2674.08 2674.27
N88°11'32"E 2646.08 2646.26
N88°047"E 2651.07 2651.26
N88°08'30"E 2650.39 2650.57
N88°09'11"E 2649.54 2649.73
N88°17'09"E 2653.14 2653.33
N88°19'25"E 2630.85 2631.03
N88°17'08"E 2615.69 2615.87
N88°22'20"E 2665.38 2665.57
N88°07'30"E 2643.15 2643.34
N88°11'32"E 2646.08 2646.26
N88°30'34"E 2674.08 2674.27
N88°32'30"E 2650.61 2650.80
N88°34'56"E 2657.07 2657.25
N88°38'47"E 2675.57 2675.75
N88°32'24"E 2626.12 2626.30
N88°32'51"E 2629.02 2629.20
N88°47'34"E 2640.42 2640.60
N88°25'59"E 2611.02 2611.20
N88°21'12"E 2646.60 2646.79
N88°19'25"E 2630.85 2631.03
N88°17'09"E 2653.14 2653.33
N88°09'11"E 2649.54 2649.73
N88°08'30"E 2650.39 2650.57
N88°07'30"E 2643.15 2643.34
N88°11'32"E 2646.08 2646.26
N88°047"E 2651.07 2651.26
N88°29'55"E 2666.76 2666.94
N88°29'56"E 2654.47 2654.65
N88°41'55"E 2645.51 2645.70
N88°41'13"E 2646.56 2646.74
N88°34'12"E 2667.80 2667.99
N88°34'28"E 2668.29 2668.48
N88°36'15"E 2657.47 2657.66
N88°38'11"E 2551.30 2551.48
N88°47'21"E 2648.75 2648.94
N88°43'15"E 2650.71 2650.90
N88°38'47"E 2675.57 2675.75
N88°34'56"E 2657.07 2657.25
N88°32'30"E 2650.61 2650.80
N88°30'34"E 2674.08 2674.27
N88°17'08"E 2615.69 2615.87
N88°17'08"E 2615.69 2615.87
N88°17'08"E 2615.69 2615.87

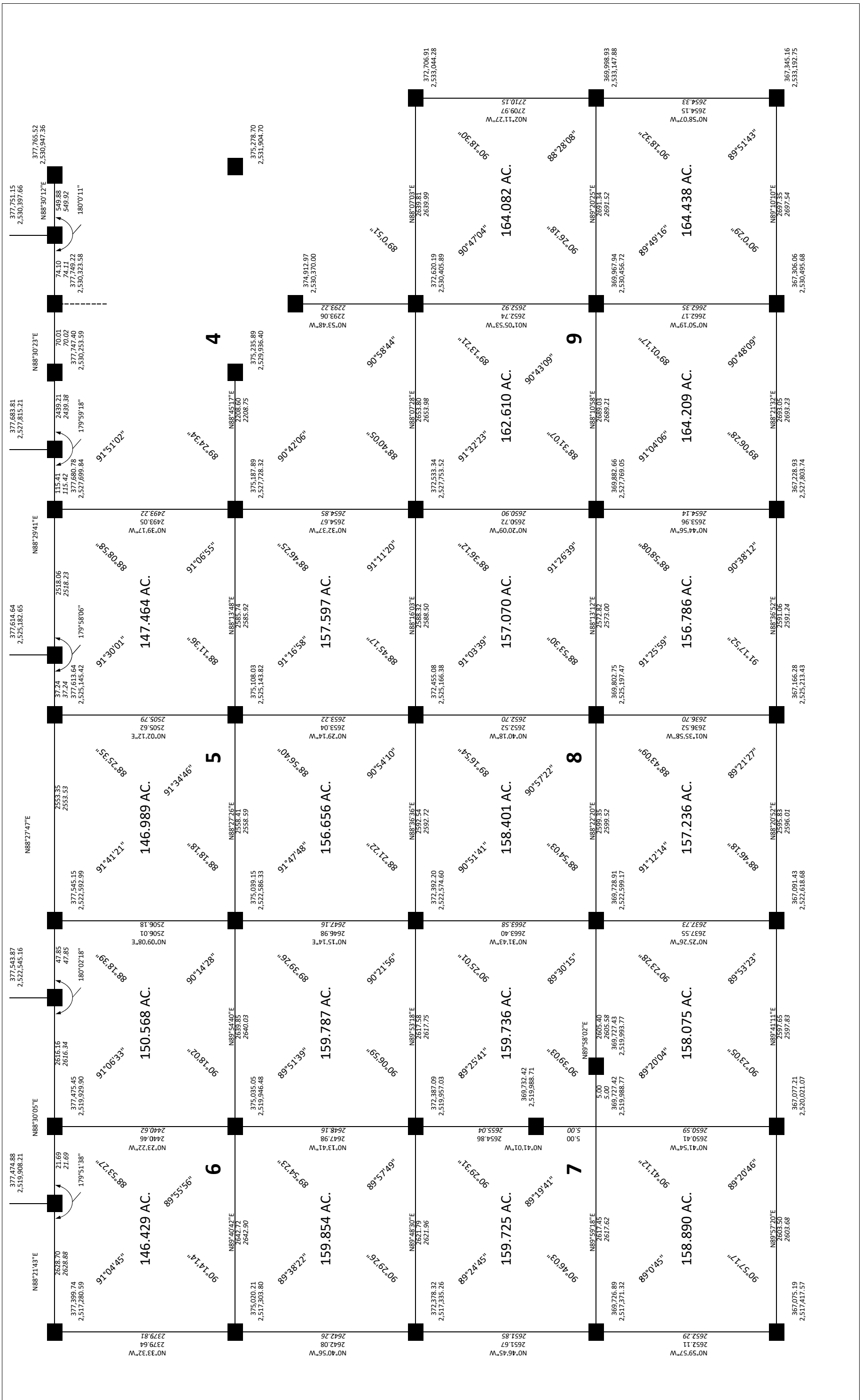

LEGEND

U.S. PUBLIC LAND SURVEY CORNER

+1° 25' 48"

HORIZONTAL DATUM IS BASED ON THE WISCONSIN STATE PLANE COORDINATE SYSTEM GRID, SOUTH-ZONE (NAD83/2011), AND ALL BEARINGS ARE REFERRED TO GRID NORTH.

COMBINATION SCALE AND SEA LEVEL REDUCTIONFACTOR: 0.99993206 6

DIMENSIONS SHOWN IN ITALICS INDICATE GROUND LEVEL DISTANCES

VERTICAL DATUM BASED ON NORTH AMERICAN VERTICAL DATUM OF 1988 (NAVD 88)

CONTROL SURVEY SUMMARY DIAGRAM
MILWAUKEE COUNTY

GENERATED: JULY 2017

REVISED:

REVISED:

DOSSIER SHEETS CONTAINING ALL INFORMATION NECESSARY FOR RECOVERY AND USE OF CONTROL SURVEY STATIONS AVAILABLE FROM MILWAUKEE COUNTY AND SEWRPC

SECTIONS
6, 5, 4
7, 8, 9
T. 06 N. R. 22 E.
MILWAUKEE
COUNTY

SOUTHEASTERN WISCONSIN REGIONAL PLANNING COMMISSION	LEGEND U.S. PUBLIC LAND SURVEY CORNER +1° 27' 01" T G	HORIZONTAL DATUM IS BASED ON THE WISCONSIN STATE PLANE COORDINATE SYSTEM GRID, SOUTH-ZONE (NAD83/2011), AND ALL BEARINGS ARE REFFERED TO GRID NORTH. COMBINATION SCALE AND SEA LEVEL REDUCTIONFACTOR: 0.999933795 DIMENSIONS SHOWN IN ITALICS INDICATE GROUND LEVEL DISTANCES VERTICAL DATUM BASED ON NORTH AMERICAN VERTICAL DATUM OF 1988 (NAVD 88)	CONTROL SURVEY SUMMARY DIAGRAM MILWAUKEE COUNTY	GENERATED: JULY 2017 REVISED: REVISED:	DOSSIER SHEETS CONTAINING ALL INFORMATION NECESSARY FOR RECOVERY AND USE OF CONTROL SURVEY STATIONS AVAILABLE FROM MILWAUKEE COUNTY AND SEWRPC	SECTIONS 3, 2, 1 10, 11, 12 T. 06 N. R. 22 E. MILWAUKEE COUNTY

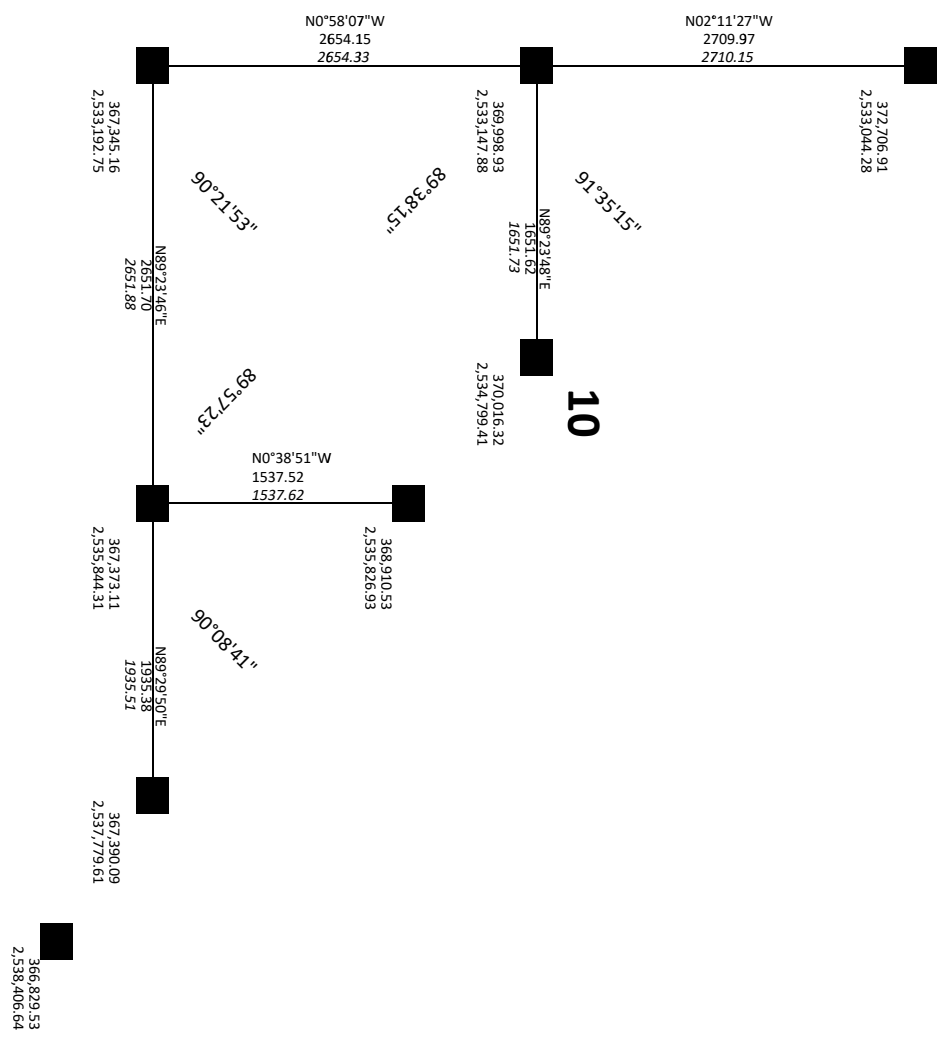

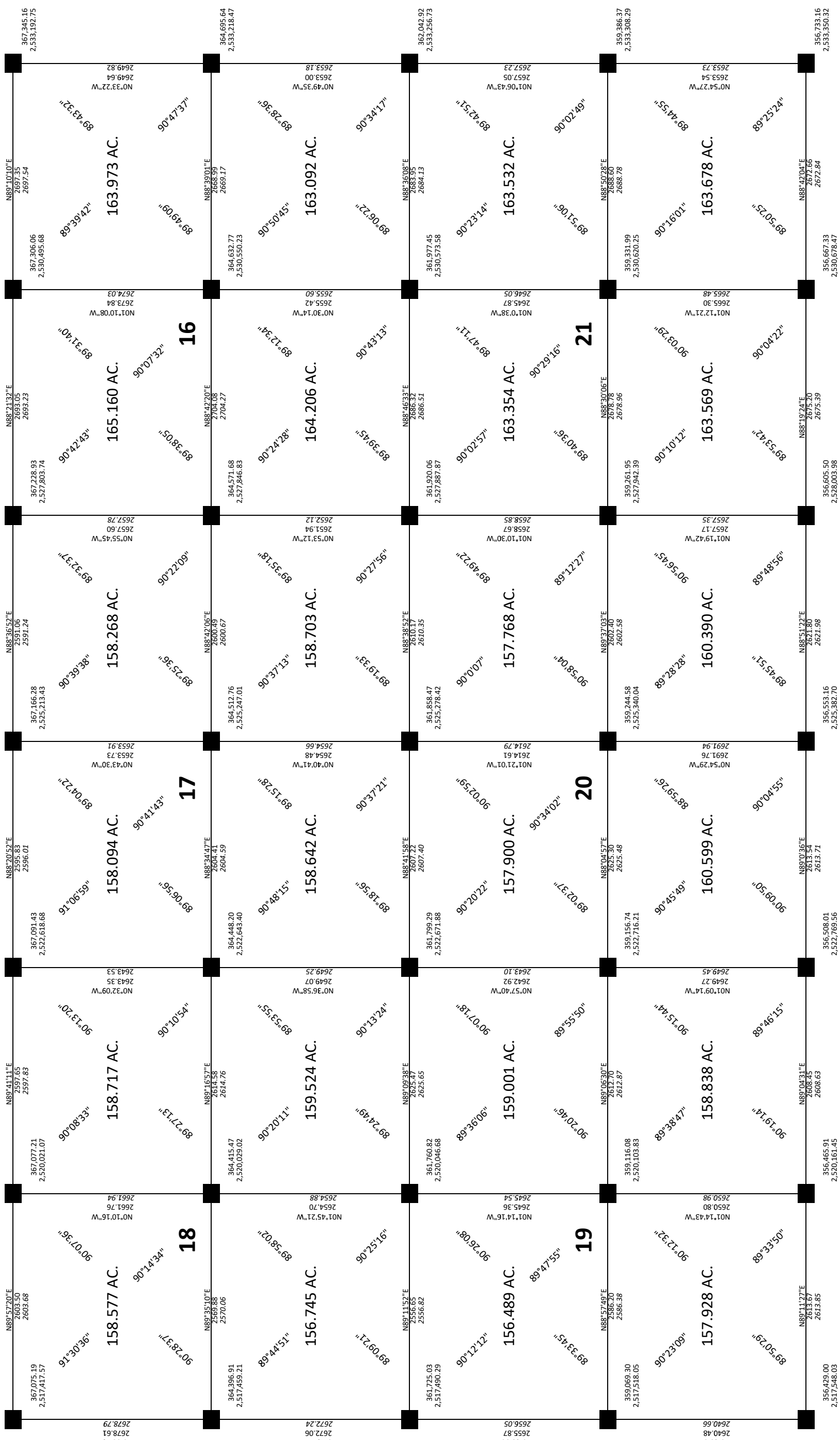
16
17
18
19
20
21
165.160 AC.
164.206 AC.
163.973 AC.
163.092 AC.
163.532 AC.
163.678 AC.
163.354 AC.
163.569 AC.
158.268 AC.
158.703 AC.
157.768 AC.
160.390 AC.
158.094 AC.
158.642 AC.
157.900 AC.
160.599 AC.
158.717 AC.
159.524 AC.
159.001 AC.
158.838 AC.
158.577 AC.
156.745 AC.
156.489 AC.
157.928 AC.
N88°21'32"E 2693.05 2693.23
N88°42'20"E 2704.08 2704.27
N88°46'33"E 2686.32 2686.51
N88°30'06"E 2678.78 2678.96
N88°19'24"E 2675.20 2675.39
N89°10'10"E 2697.35 2697.54
N88°39'01"E 2668.99 2669.17
N88°36'08"E 2683.95 2684.13
N88°50'28"E 2688.60 2688.78
N88°42'04"E 2672.66 2672.84
N88°36'52"E 2591.06 2591.24
N88°42'06"E 2600.49 2600.67
N88°38'52"E 2610.17 2610.35
N89°37'03"E 2602.40 2602.58
N88°51'22"E 2621.80 2621.98
N88°20'52"E 2595.83 2596.01
N88°34'47"E 2604.41 2604.59
N88°41'58"E 2607.22 2607.40
N88°04'57"E 2625.30 2625.48
N89°0'36"E 2613.54 2613.71
N89°41'11"E 2597.65 2597.83
N89°16'57"E 2614.58 2614.76
N89°09'38"E 2625.47 2625.65
N89°06'30"E 2612.70 2612.87
N89°04'31"E 2608.45 2608.63
N89°57'20"E 2603.50 2603.68
N89°35'10"E 2569.88 2570.06
N89°11'52"E 2556.65 2556.82
N88°57'49"E 2586.20 2586.38
N89°11'27"E 2613.67 2613.85
367,345.16 2,533,192.75
364,695.64 2,533,218.47
362,042.92 2,533,256.73
359,386.37 2,533,308.29
356,733.16 2,533,350.32
367,306.06 2,530,495.68
364,632.77 2,530,550.23
361,977.45 2,530,573.58
359,331.99 2,530,620.25
356,667.33 2,530,678.47
367,228.93 2,527,803.74
364,571.68 2,527,846.83
361,920.06 2,527,887.87
359,261.95 2,527,942.39
356,605.50 2,528,003.98
367,166.28 2,525,213.43
364,512.76 2,525,247.01
361,858.47 2,525,278.42
359,244.58 2,525,340.04
356,553.16 2,525,382.70
367,091.43 2,522,618.68
364,448.20 2,522,643.40
361,799.29 2,522,671.88
359,156.74 2,522,716.21
356,508.01 2,522,769.56
367,077.21 2,520,021.07
364,415.47 2,520,029.02
361,760.82 2,520,046.68
359,116.08 2,520,103.83
356,465.91 2,520,161.45
367,075.19 2,517,417.57
364,396.91 2,517,459.21
361,725.03 2,517,490.29
359,069.30 2,517,518.05
356,429.00 2,517,548.03
N89°15'11"E 2597.65 2597.83
N89°16'57"E 2614.58 2614.76
N89°09'38"E 2625.47 2625.65
N89°06'30"E 2612.70 2612.87
N89°04'31"E 2608.45 2608.63
N89°57'20"E 2603.50 2603.68
N89°35'10"E 2569.88 2570.06
N89°11'52"E 2556.65 2556.82
N88°57'49"E 2586.20 2586.38
N89°11'27"E 2613.67 2613.85
N88°36'52"E 2591.06 2591.24
N88°42'06"E 2600.49 2600.67
N88°38'52"E 2610.17 2610.35
N89°37'03"E 2602.40 2602.58
N88°51'22"E 2621.80 2621.98
N88°20'52"E 2595.83 2596.01
N88°34'47"E 2604.41 2604.59
N88°41'58"E 2607.22 2607.40
N88°04'57"E 2625.30 2625.48
N89°0'36"E 2613.54 2613.71
N89°10'10"E 2697.35 2697.54
N88°39'01"E 2668.99 2669.17
N88°36'08"E 2683.95 2684.13
N88°50'28"E 2688.60 2688.78
N88°42'04"E 2672.66 2672.84
N88°21'32"E 2693.05 2693.23
N88°42'20"E 2704.08 2704.27
N88°46'33"E 2686.32 2686.51
N88°30'06"E 2678.78 2678.96
N88°19'24"E 2675.20 2675.39
N89°41

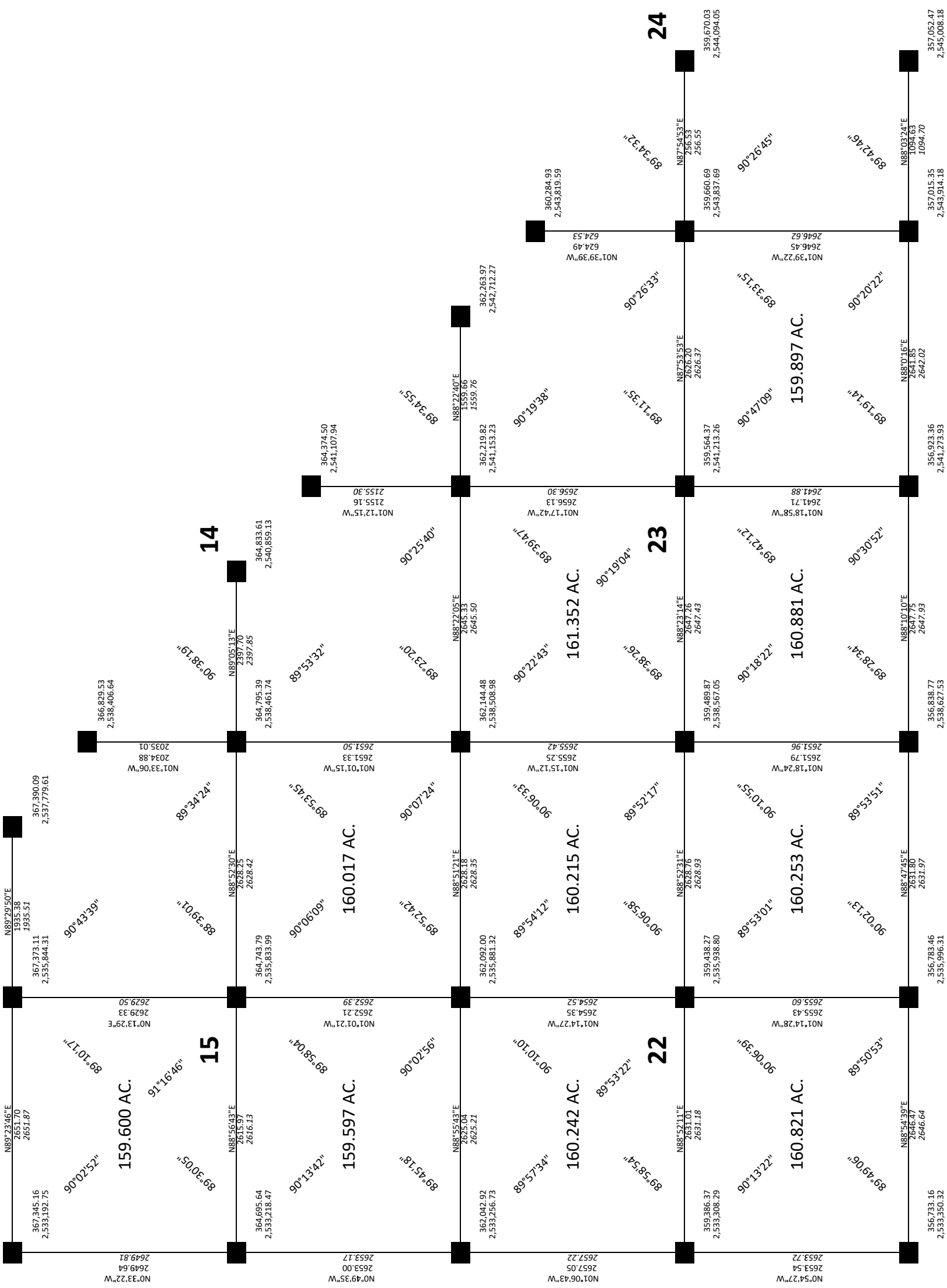

LEGEND

U.S. PUBLIC LAND SURVEY CORNER

+1° 28' 13"

HORIZONTAL DATUM IS BASED ON THE WISCONSIN STATE PLANE COORDINATE SYSTEM GRID, SOUTH-ZONE (NAD83/2011), AND ALL BEARINGS ARE REFERRED TO GRID NORTH.

COMBINATION SCALE AND SEA LEVEL REDUCTIONFACTOR: 0.999993486

DIMENSIONS SHOWN IN ITALICS INDICATE GROUND LEVEL DISTANCES

VERTICAL DATUM BASED ON NORTH AMERICAN VERTICAL DATUM OF 1988 (NAVD 88)

SOUTHEASTERN WISCONSIN REGIONAL PLANNING COMMISSION

CONTROL SURVEY SUMMARY DIAGRAM
MILWAUKEE COUNTY

GENERATED: JULY 2017

REVISED:

REVISED:

DOSSIER SHEETS CONTAINING ALL INFORMATION NECESSARY FOR RECOVERY AND USE OF CONTROL SURVEY STATIONS AVAILABLE FROM MILWAUKEE COUNTY AND SEWRPC

SECTIONS 15, 14, 13 22, 23, 24 T. 06 N. R. 22 E. MILWAUKEE COUNTY

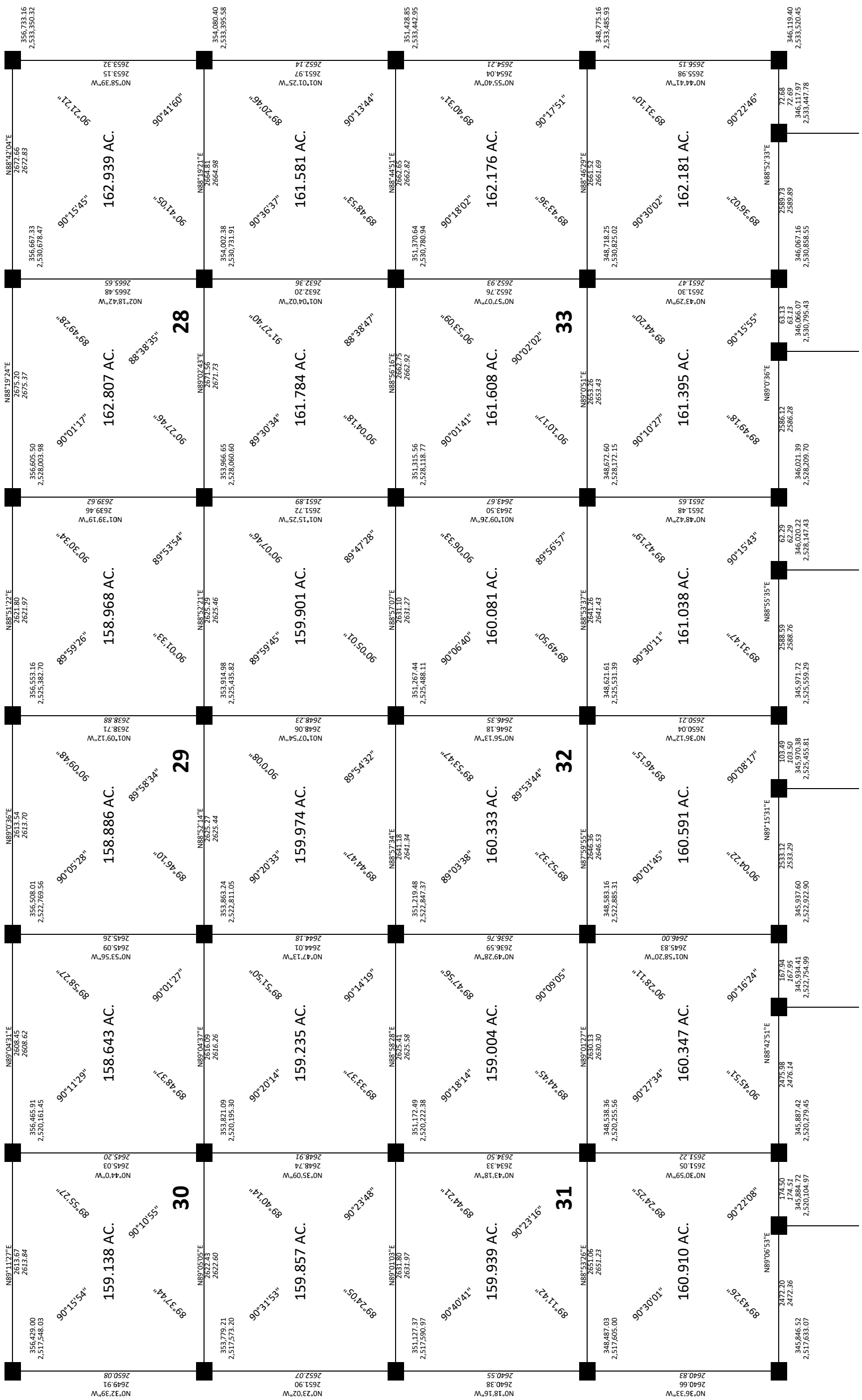

LEGEND

U.S. PUBLIC LAND SURVEY CORNER

+1° 25' 46"

HORIZONTAL DATUM IS BASED ON THE WISCONSIN STATE PLANE COORDINATE SYSTEM GRID, SOUTH-ZONE (NAD83/2011), AND ALL BEARINGS ARE REFERRED TO GRID NORTH.

COMBINATION SCALE AND SEA LEVEL REDUCTIONFACTOR: 0.9999358 28

DIMENSIONS SHOWN IN ITALICS INDICATE GROUND LEVEL DISTANCES

VERTICAL DATUM BASED ON NORTH AMERICAN VERTICAL DATUM OF 1988 (NAVD 88)

SOUTHEASTERN WISCONSIN REGIONAL PLANNING COMMISSION

CONTROL SURVEY SUMMARY DIAGRAM
MILWAUKEE COUNTY

GENERATED: JULY 2017

REVISED:

REVISED:

DOSSIER SHEETS CONTAINING ALL INFORMATION NECESSARY FOR RECOVERY AND USE OF CONTROL SURVEY STATIONS AVAILABLE FROM MILWAUKEE COUNTY AND SEWRPC

SECTIONS 30, 29, 28 31, 32, 33 T. 06 N. R. 22 E. MILWAUKEE COUNTY

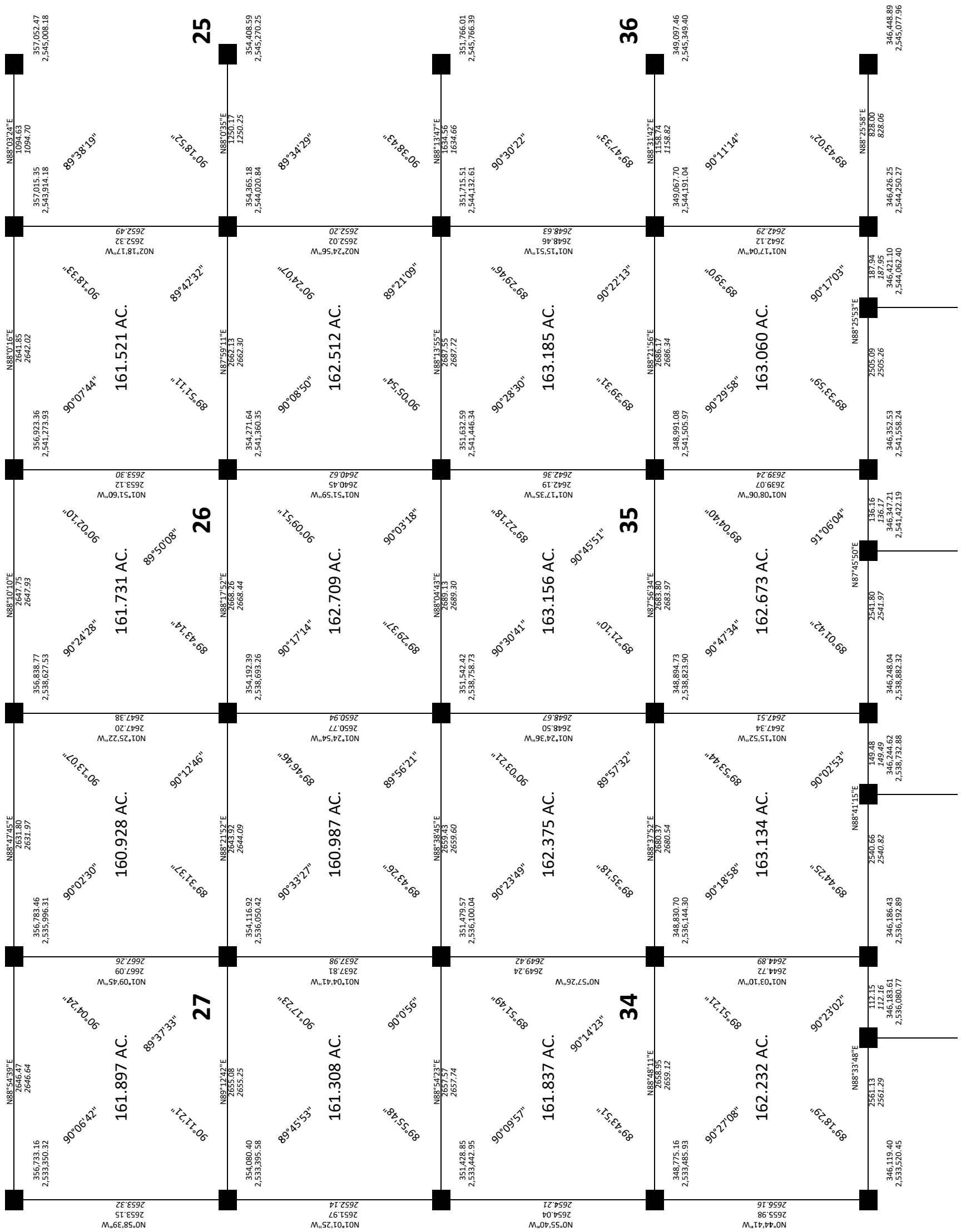

LEGEND

U.S. PUBLIC LAND SURVEY CORNER

+1° 28' 14"

HORIZONTAL DATUM IS BASED ON THE WISCONSIN STATE PLANE COORDINATE SYSTEM GRID, SOUTH-ZONE (NAD83/2011), AND ALL BEARINGS ARE REFERRED TO GRID NORTH.

COMBINATION SCALE AND SEA LEVEL REDUCTIONFACTOR: 0.9999354

DIMENSIONS SHOWN IN ITALICS INDICATE GROUND LEVEL DISTANCES

VERTICAL DATUM BASED ON NORTH AMERICAN VERTICAL DATUM OF 1988 (NAVD 88)

CONTROL SURVEY SUMMARY DIAGRAM
MILWAUKEE COUNTY

GENERATED: JULY 2017

REVISED:

REVISED:

DOSSIER SHEETS CONTAINING ALL INFORMATION NECESSARY FOR RECOVERY AND USE OF CONTROL SURVEY STATIONS AVAILABLE FROM MILWAUKEE COUNTY AND SEWRPC

SECTIONS 27, 26, 25 34, 35, 36 T. 06 N. R. 22 E. MILWAUKEE COUNTY

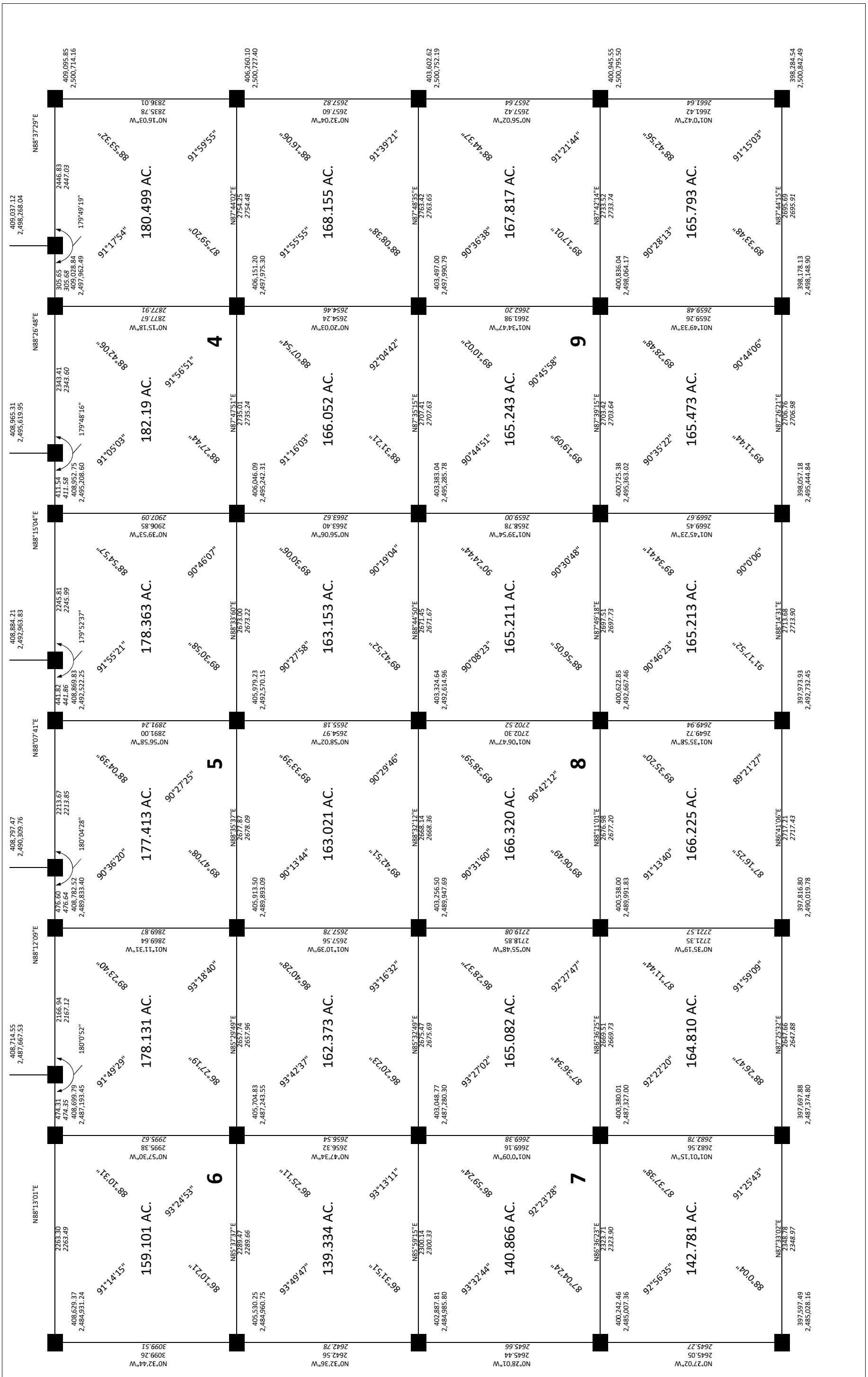

LEGEND

U.S. PUBLIC LAND SURVEY CORNER

+1° 20' 54"

HORIZONTAL DATUM IS BASED ON THE WISCONSIN STATE PLANE COORDINATE SYSTEM GRID, SOUTH-ZONE (NAD83/2011), AND ALL BEARINGS ARE REFFERED TO GRID NORTH.

COMBINATION SCALE AND SEA LEVEL REDUCTIONFACTOR: 0.99991800S

DIMENSIONS SHOWN IN ITALICS INDICATE GROUND LEVEL DISTANCES

VERTICAL DATUM BASED ON NORTH AMERICAN VERTICAL DATUM OF 1988 (NAVD 88)

SOUTHEASTERN WISCONSIN REGIONAL PLANNING COMMISSION

WALWORTH·WALKESHA·MILWAUKEE·OZAUKEE·WASHINGTON·WAUKESHA·RACINE·KENOSHA

CONTROL SURVEY SUMMARY DIAGRAM
MILWAUKEE COUNTY

GENERATED: JULY 2017

REVISED:

REVISED:

REVISED:

DOSSIER SHEETS CONTAINING ALL INFORMATION NECESSARY FOR RECOVERY AND USE OF CONTROL SURVEY STATIONS AVAILABLE FROM MILWAUKEE COUNTY AND SEWRPC

SECTIONS
6, 5, 4
7, 8, 9
T. 07 N. R. 21 E.
MILWAUKEE COUNTY

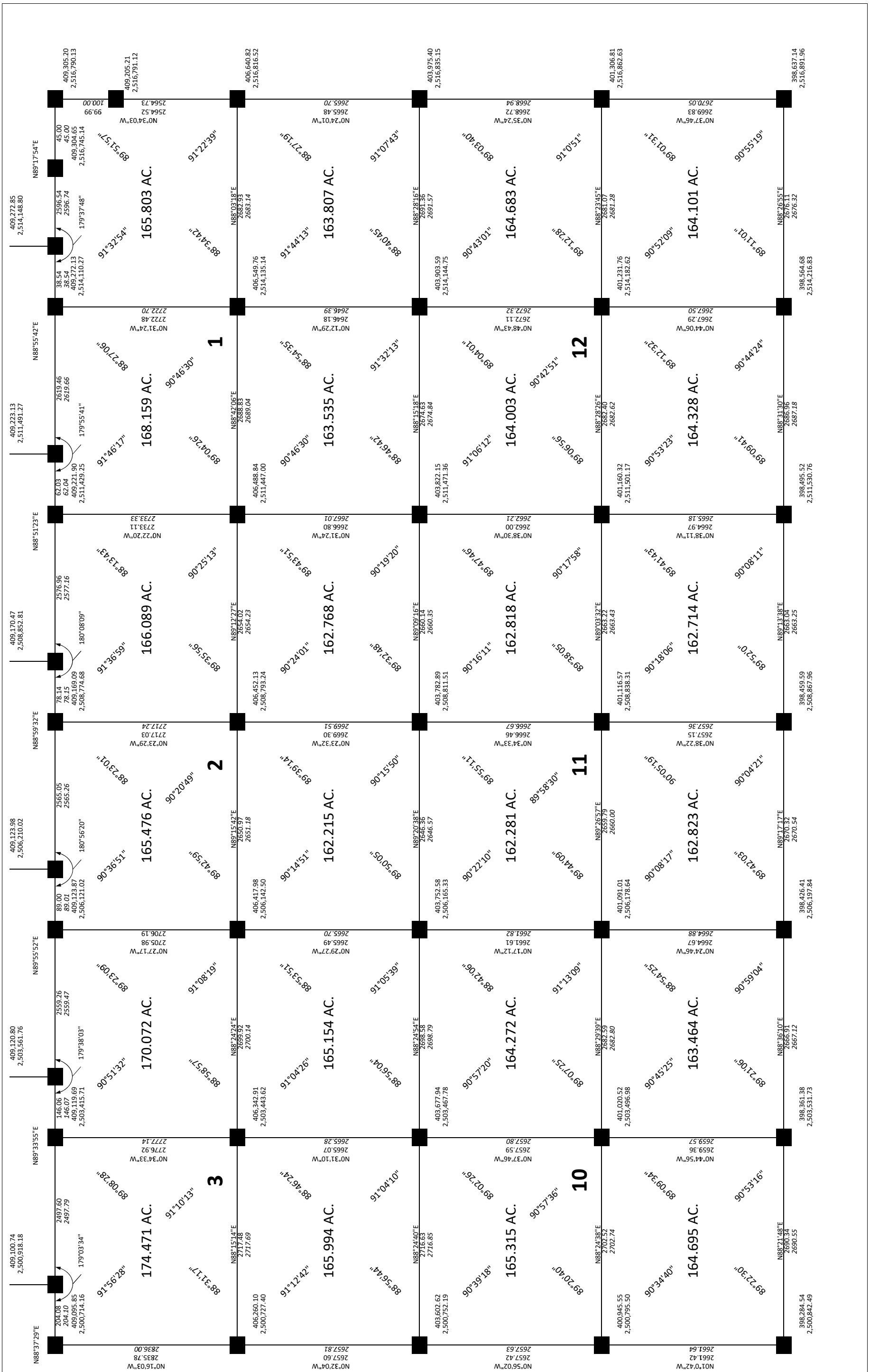

LEGEND

+1° 23' 24"

U.S. PUBLIC LAND SURVEY CORNER

HORIZONTAL DATUM IS BASED ON THE WISCONSIN STATE PLANE COORDINATE SYSTEM GRID, SOUTH-ZONE (NAD83/2011), AND ALL BEARINGS ARE REFERRED TO GRID NORTH.

COMBINATION SCALE AND SEA LEVEL REDUCTIONFACTOR: 0.99992038 1

DIMENSIONS SHOWN IN ITALICS INDICATE GROUND LEVEL DISTANCES

VERTICAL DATUM BASED ON NORTH AMERICAN VERTICAL DATUM OF 1988 (NAVD 88)

SOUTHEASTERN WISCONSIN REGIONAL PLANNING COMMISSION

CONTROL SURVEY SUMMARY DIAGRAM
MILWAUKEE COUNTY

GENERATED: JULY 2017

REVISED:

REVISED:

DOSSIER SHEETS CONTAINING ALL INFORMATION NECESSARY FOR RECOVERY AND USE OF CONTROL SURVEY STATIONS AVAILABLE FROM MILWAUKEE COUNTY AND SEWRPC

SECTIONS 3, 2, 1 10, 11, 12 T. 07 N. R. 21 E. MILWAUKEE COUNTY

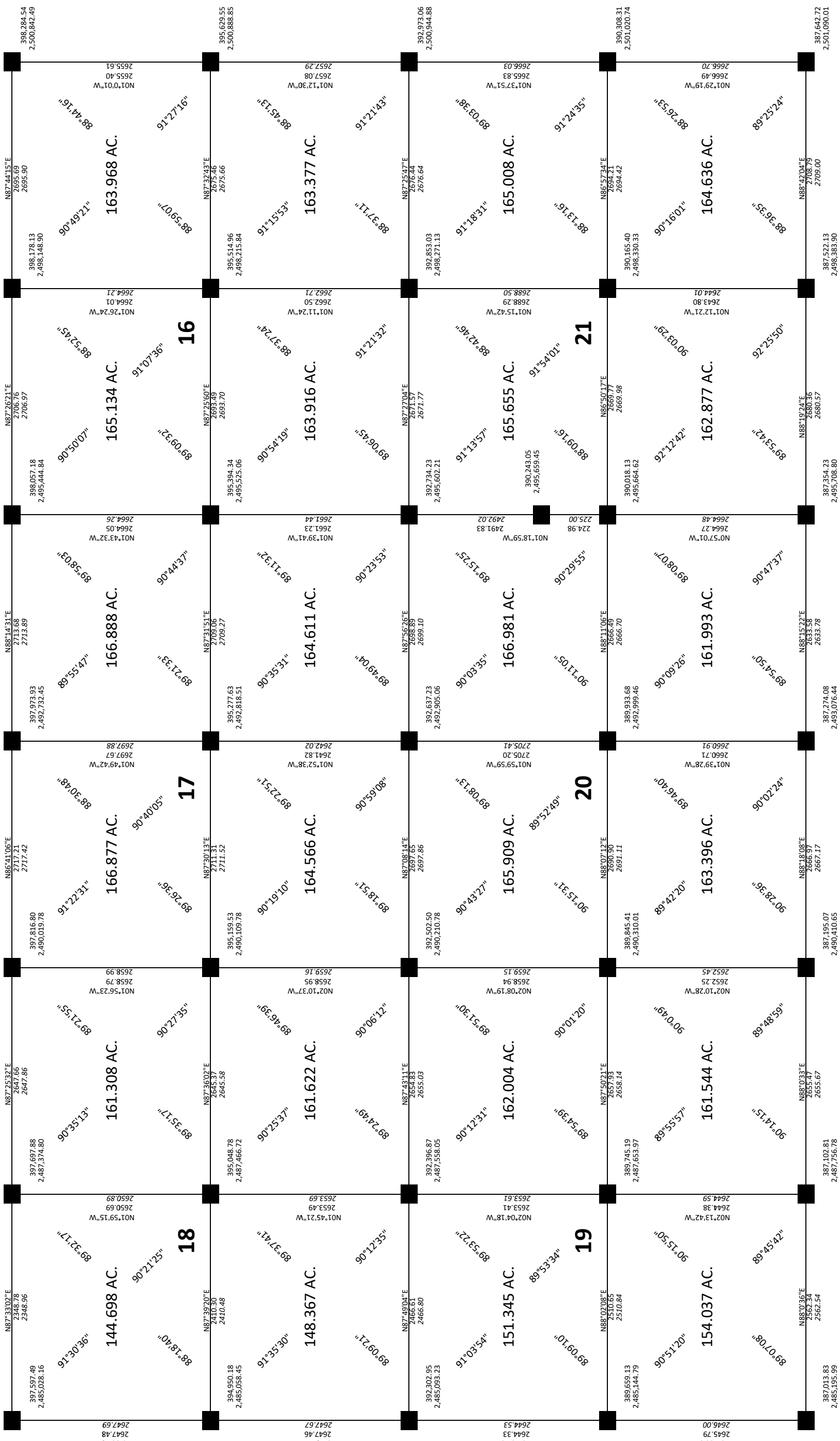

LEGEND

U.S. PUBLIC LAND SURVEY CORNER

+1° 20' 54"

G T

HORIZONTAL DATUM IS BASED ON THE WISCONSIN STATE PLANE COORDINATE SYSTEM GRID, SOUTH-ZONE (NAD83/2011), AND ALL BEARINGS ARE REFERRED TO GRID NORTH.

COMBINATION SCALE AND SEA LEVEL REDUCTIONFACTOR: 0.99992264 4

DIMENSIONS SHOWN IN ITALICS INDICATE GROUND LEVEL DISTANCES

VERTICAL DATUM BASED ON NORTH AMERICAN VERTICAL DATUM OF 1988 (NAVD 88)

SOUTHEASTERN WISCONSIN REGIONAL PLANNING COMMISSION

CONTROL SURVEY SUMMARY DIAGRAM
MILWAUKEE COUNTY

GENERATED: JULY 2017

REVISED:

REVISED:

DOSSIER SHEETS CONTAINING ALL INFORMATION NECESSARY FOR RECOVERY AND USE OF CONTROL SURVEY STATIONS AVAILABLE FROM MILWAUKEE COUNTY AND SEWRPC

SECTIONS 18, 17, 16 19, 20, 21 T. 07 N. R. 21 E. MILWAUKEE COUNTY

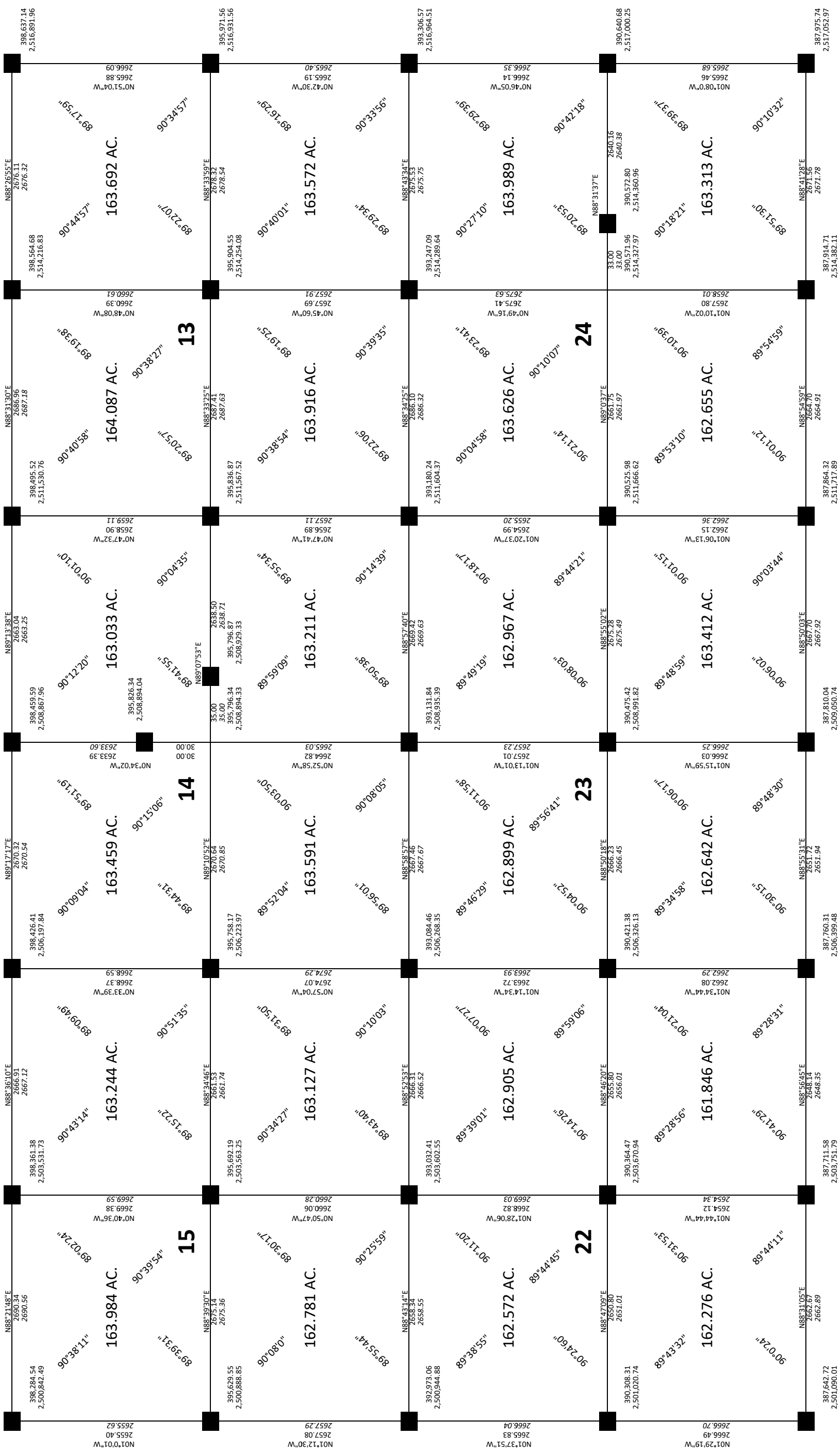

LEGEND

+1° 23' 23"

U.S. PUBLIC LAND SURVEY CORNER

HORIZONTAL DATUM IS BASED ON THE WISCONSIN STATE PLANE COORDINATE SYSTEM GRID, SOUTH-ZONE (NAD83/2011), AND ALL BEARINGS ARE REFERRED TO GRID NORTH.

COMBINATION SCALE AND SEA LEVEL REDUCTIONFACTOR: 0.99991964 4

DIMENSIONS SHOWN IN ITALICS INDICATE GROUND LEVEL DISTANCES

VERTICAL DATUM BASED ON NORTH AMERICAN VERTICAL DATUM OF 1988 (NAVD 88)

CONTROL SURVEY SUMMARY DIAGRAM MILWAUKEE COUNTY

GENERATED: JULY 2017

REVISED:

REVISED:

DOSSIER SHEETS CONTAINING ALL INFORMATION NECESSARY FOR RECOVERY AND USE OF CONTROL SURVEY STATIONS AVAILABLE FROM MILWAUKEE COUNTY AND SEWRPC

SECTIONS 15, 14, 13 22, 23, 24 T. 07 N. R. 21 E. MILWAUKEE COUNTY

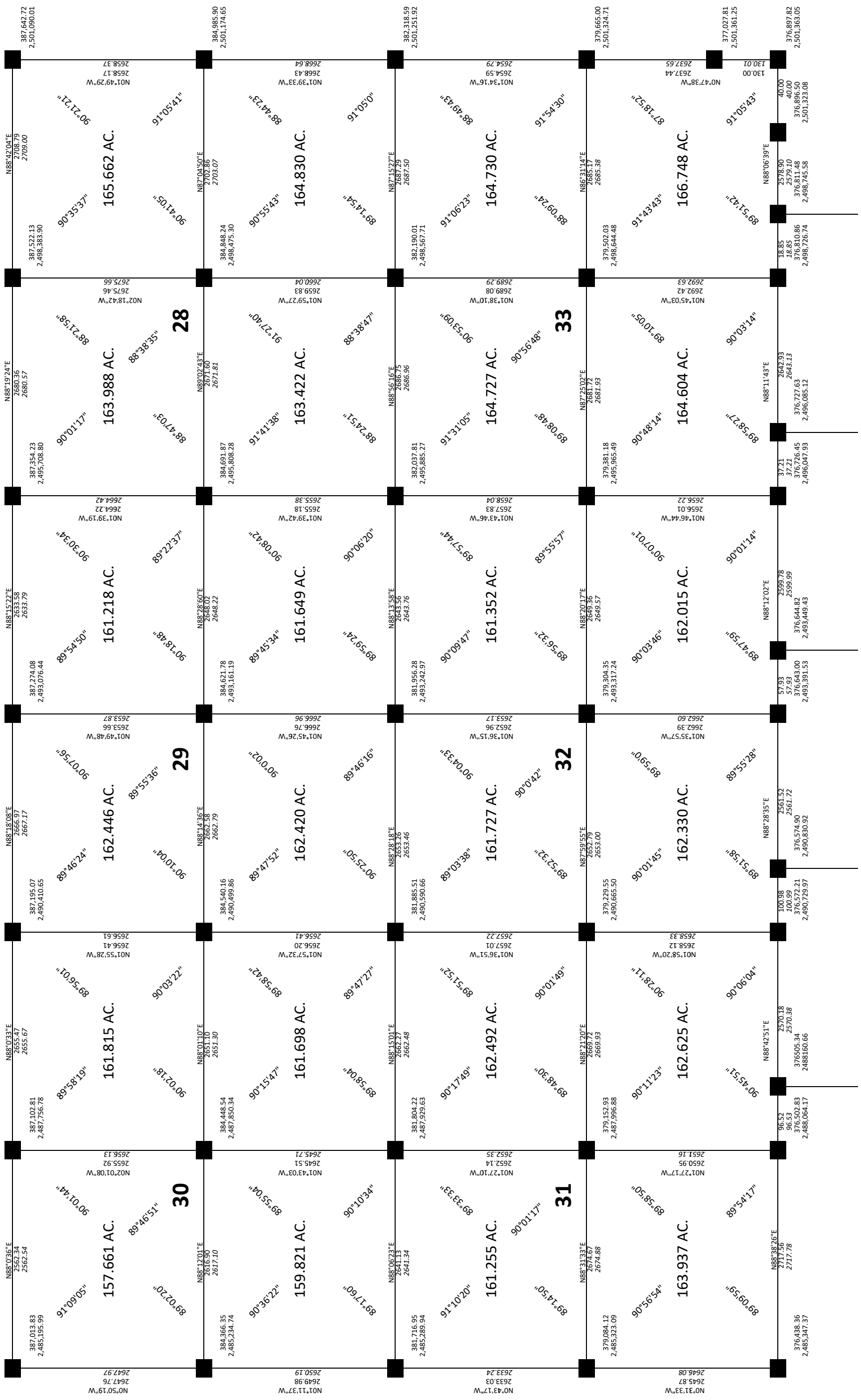

SOUTHEASTERN WISCONSIN REGIONAL PLANNING COMMISSION

LEGEND

U.S. PUBLIC LAND SURVEY CORNER

+1° 20' 55"

T G

HORIZONTAL DATUM IS BASED ON THE WISCONSIN STATE PLANE COORDINATE SYSTEM GRID, SOUTH-ZONE (NAD83/2011), AND ALL BEARINGS ARE REFERRED TO GRID NORTH.

COMBINATION SCALE AND SEA LEVEL REDUCTIONFACTOR: 0.99992243

DIMENSIONS SHOWN IN ITALICS INDICATE GROUND LEVEL DISTANCES

VERTICAL DATUM BASED ON NORTH AMERICAN VERTICAL DATUM OF 1988 (NAVD 88)

CONTROL SURVEY SUMMARY DIAGRAM
MILWAUKEE COUNTY

GENERATED: JULY 2017

REVISED:

REVISED:

REVISED:

DOSSIER SHEETS CONTAINING ALL INFORMATION NECESSARY FOR RECOVERY AND USE OF CONTROL SURVEY STATIONS AVAILABLE FROM MILWAUKEE COUNTY AND SEWRPC

SECTIONS
30, 29, 28
31, 32, 33
T. 07 N. R. 21 E.
MILWAUKEE COUNTY

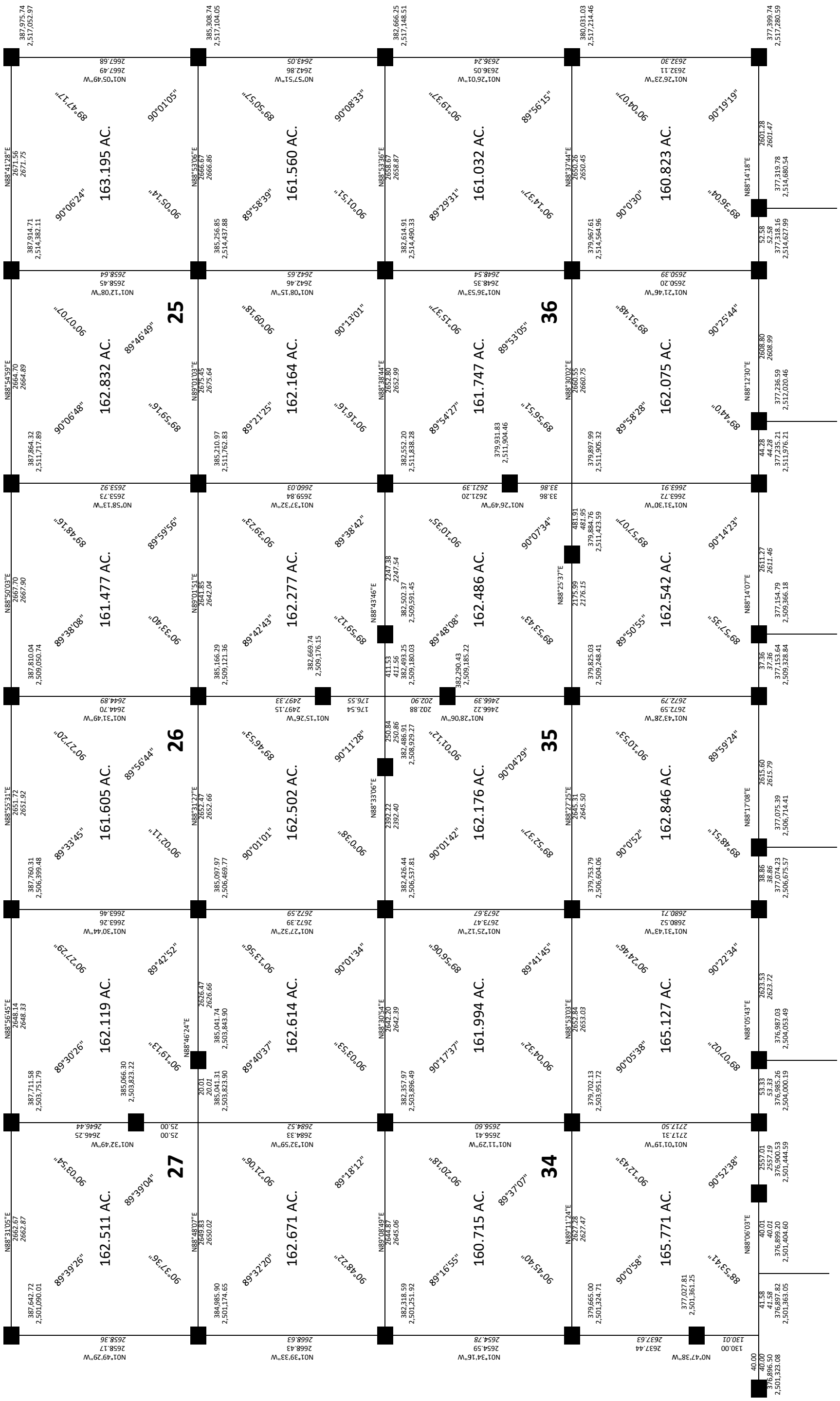

LEGEND

U.S. PUBLIC LAND SURVEY CORNER

+1° 23' 23"

HORIZONTAL DATUM IS BASED ON THE WISCONSIN STATE PLANE COORDINATE SYSTEM GRID, SOUTH-ZONE (NAD83/2011), AND ALL BEARINGS ARE REFERRED TO GRID NORTH.

COMBINATION SCALE AND SEA LEVEL REDUCTIONFACTOR: 0.9999276 81

DIMENSIONS SHOWN IN ITALICS INDICATE GROUND LEVEL DISTANCES

VERTICAL DATUM BASED ON NORTH AMERICAN VERTICAL DATUM OF 1988 (NAVD 88)

CONTROL SURVEY SUMMARY DIAGRAM
MILWAUKEE COUNTY

GENERATED: JULY 2017

REVISED:

REVISED:

REVISED:

DOSSIER SHEETS CONTAINING ALL INFORMATION NECESSARY FOR RECOVERY AND USE OF CONTROL SURVEY STATIONS AVAILABLE FROM MILWAUKEE COUNTY AND SEWRPC

SECTIONS 27, 26, 25 34, 35, 36 T. 07 N. R. 21 E. MILWAUKEE COUNTY

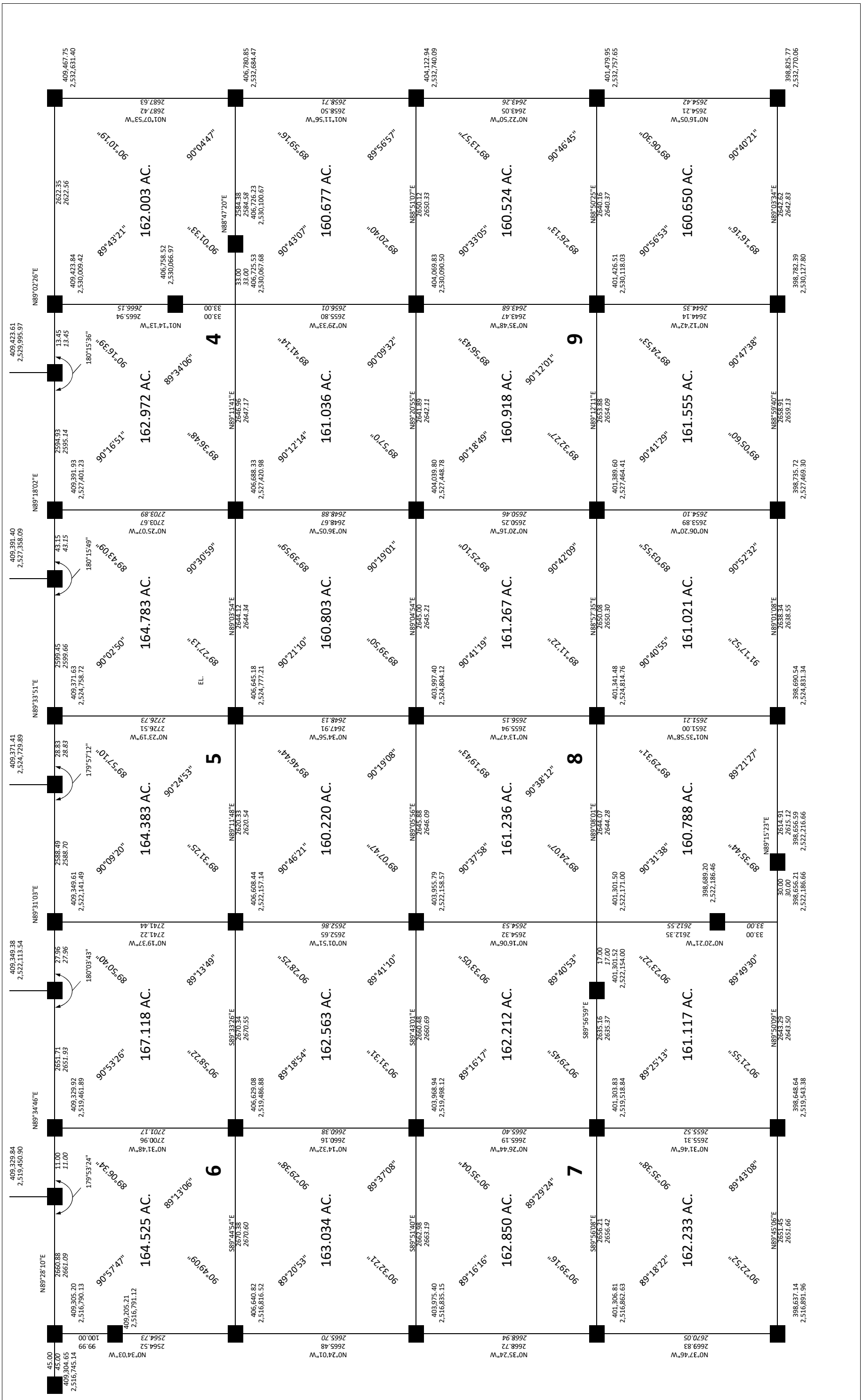
CONTROL SURVEY SUMMARY DIAGRAM
MILWAUKEE COUNTY
GENERATED: JULY 2017
REVISED:
REVISED:
DOSSIER SHEETS CONTAINING ALL INFORMATION NECESSARY FOR RECOVERY AND USE OF CONTROL SURVEY STATIONS AVAILABLE FROM MILWAUKEE COUNTY AND SEWRPC
SECTIONS 6, 5, 4 7, 8, 9 T. 07 N. R. 22 E. MILWAUKEE COUNTY
LEGEND
U.S. PUBLIC LAND SURVEY CORNER
+1° 25' 52"
HORIZONTAL DATUM IS BASED ON THE WISCONSIN STATE PLANE COORDINATE SYSTEM GRID, SOUTH-ZONE (NAD83/2011), AND ALL BEARINGS ARE REFERRED TO GRID NORTH.
COMBINATION SCALE AND SEA LEVEL REDUCTIONFACTOR: 0.99992019 8
DIMENSIONS SHOWN IN ITALICS INDICATE GROUND LEVEL DISTANCES
VERTICAL DATUM BASED ON NORTH AMERICAN VERTICAL DATUM OF 1988 (NAVD 88)
SOUTHEASTERN WISCONSIN REGIONAL PLANNING COMMISSION
162.972 AC.
162.003 AC.
160.677 AC.
160.524 AC.
160.650 AC.
164.783 AC.
160.803 AC.
161.267 AC.
161.021 AC.
164.383 AC.
160.220 AC.
161.236 AC.
160.788 AC.
167.118 AC.
162.563 AC.
162.212 AC.
161.117 AC.
164.525 AC.
163.034 AC.
162.850 AC.
162.233 AC.
161.036 AC.
160.918 AC.
161.555 AC.
EL.

SECTIONS
3, 2, 1
10, 11, 12
T. 07 N. R. 22 E.
MILWAUKEE
COUNTY

DOSSIER SHEETS CONTAINING ALL INFORMATION NECESSARY FOR RECOVERY AND USE OF CONTROL SURVEY STATIONS AVAILABLE FROM MILWAUKEE COUNTY AND SEWRPC

GENERATED: JULY 2017
REVISED:
REVISED:

CONTROL SURVEY SUMMARY DIAGRAM
MILWAUKEE COUNTY

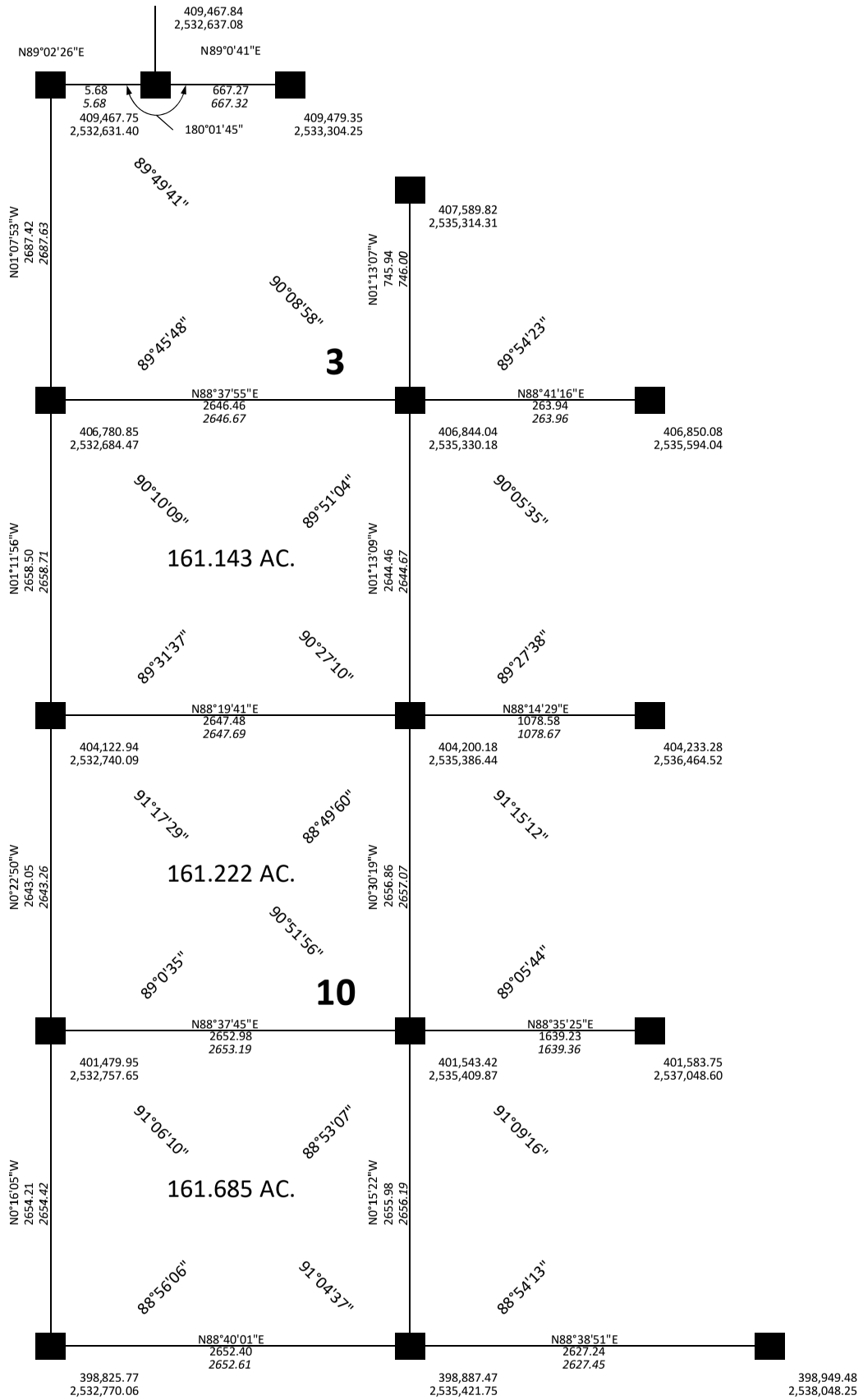

LEGEND

U.S. PUBLIC LAND SURVEY CORNER

+1° 27' 40"

G
T

HORIZONTAL DATUM IS BASED ON THE WISCONSIN STATE PLANE COORDINATE SYSTEM GRID, SOUTH-ZONE (NAD83/2011), AND ALL BEARINGS ARE REFFERED TO GRID NORTH.

COMBINATION SCALE AND SEA LEVEL REDUCTIONFACTOR: 0.99992004

DIMENSIONS SHOWN IN ITALICS INDICATE GROUND LEVEL DISTANCES

VERTICAL DATUM BASED ON NORTH AMERICAN VERTICAL DATUM OF 1988 (NAVD 88)

SOUTHEASTERN WISCONSIN REGIONAL PLANNING COMMISSION
MILWAUKEE·OZAUKEE·WASHINGTON·WAUKESHA·KENOSHA·RACINE

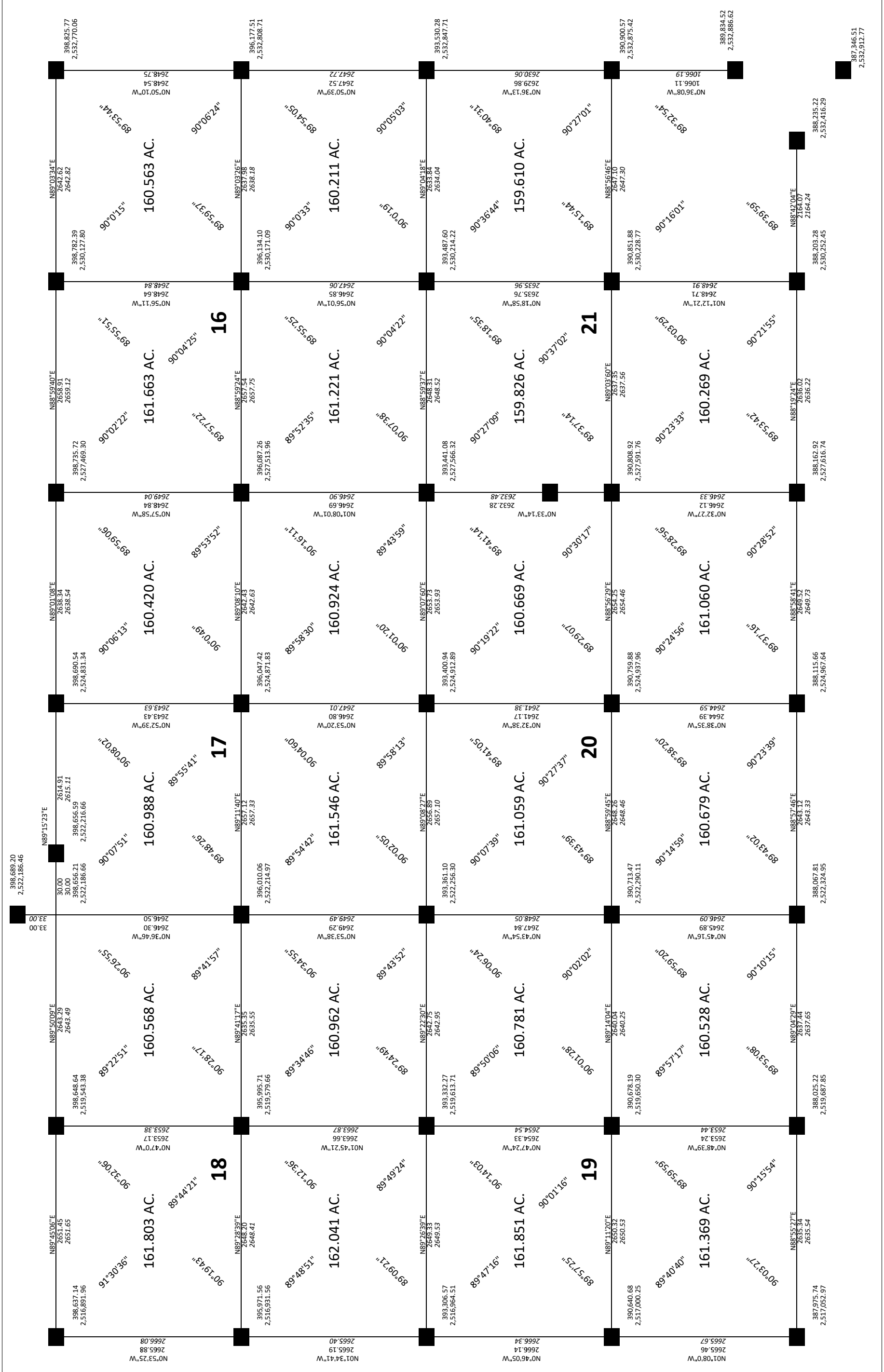

LEGEND

U.S. PUBLIC LAND SURVEY CORNER

+12° 25' 51"

HORIZONTAL DATUM IS BASED ON THE WISCONSIN STATE PLANE COORDINATE SYSTEM GRID, SOUTH-ZONE (NAD83/2011), AND ALL BEARINGS ARE REFFERED TO GRID NORTH.

COMBINATION SCALE AND SEA LEVEL REDUCTIONFACTOR: 0.99992269S

DIMENSIONS SHOWN IN ITALICS INDICATE GROUND LEVEL DISTANCES

VERTICAL DATUM BASED ON NORTH AMERICAN VERTICAL DATUM OF 1988 (NAVD 88)

SOUTHEASTERN WISCONSIN REGIONAL PLANNING COMMISSION

GENERATED: JULY 2017

REVISED:

REVISED:

REVISED:

DOSSIER SHEETS CONTAINING ALL INFORMATION NECESSARY FOR RECOVERY AND USE OF CONTROL SURVEY STATIONS AVAILABLE FROM MILWAUKEE COUNTY AND SEWRPC

CONTROL SURVEY SUMMARY DIAGRAM
MILWAUKEE COUNTY

SECTIONS
18, 17, 16
19, 20, 21
T. 07 N. R. 22 E.
MILWAUKEE
COUNTY

SECTIONS
15, 14, 13
22, 23, 24
T. 07 N. R. 22 E.
MILWAUKEE
COUNTY

DOSSIER SHEETS CONTAINING ALL INFORMATION NECESSARY FOR RECOVERY AND USE OF CONTROL SURVEY STATIONS AVAILABLE FROM MILWAUKEE COUNTY AND SEWRPC

GENERATED: JULY 2017
REVISED:
REVISED:

CONTROL SURVEY SUMMARY DIAGRAM
MILWAUKEE COUNTY

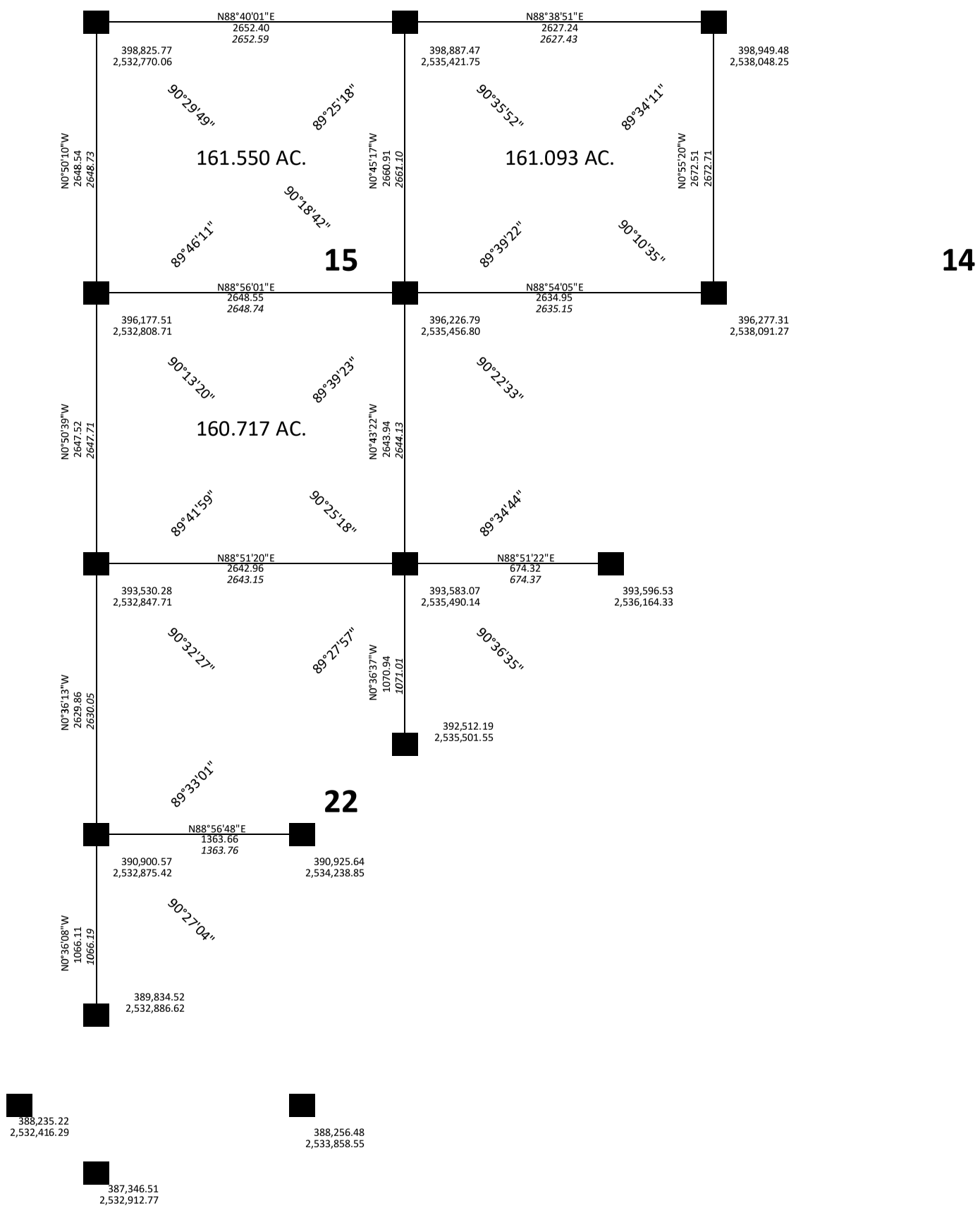

HORIZONTAL DATUM IS BASED ON THE WISCONSIN STATE PLANE COORDINATE SYSTEM GRID, SOUTH ZONE (NAD83/2011), AND ALL BEARINGS ARE REFFERED TO GRID NORTH.

COMBINATION SCALE AND SEA LEVEL REDUCTIONFACTOR:
0.99992746

DIMENSIONS SHOWN IN ITALICS INDICATE GROUND LEVEL DISTANCES

VERTICAL DATUM BASED ON NORTH AMERICAN VERTICAL DATUM OF 1988 (NAVD 88)

LEGEND

U.S. PUBLIC LAND SURVEY CORNER

+1° 27' 35"

G
T

SOUTHEASTERN WISCONSIN REGIONAL PLANNING COMMISSION
MILWAUKEE·OZAUKEE·WASHINGTON·WAUKESHA·KENOSHA·RACINE·WALWORTH COUNTIES

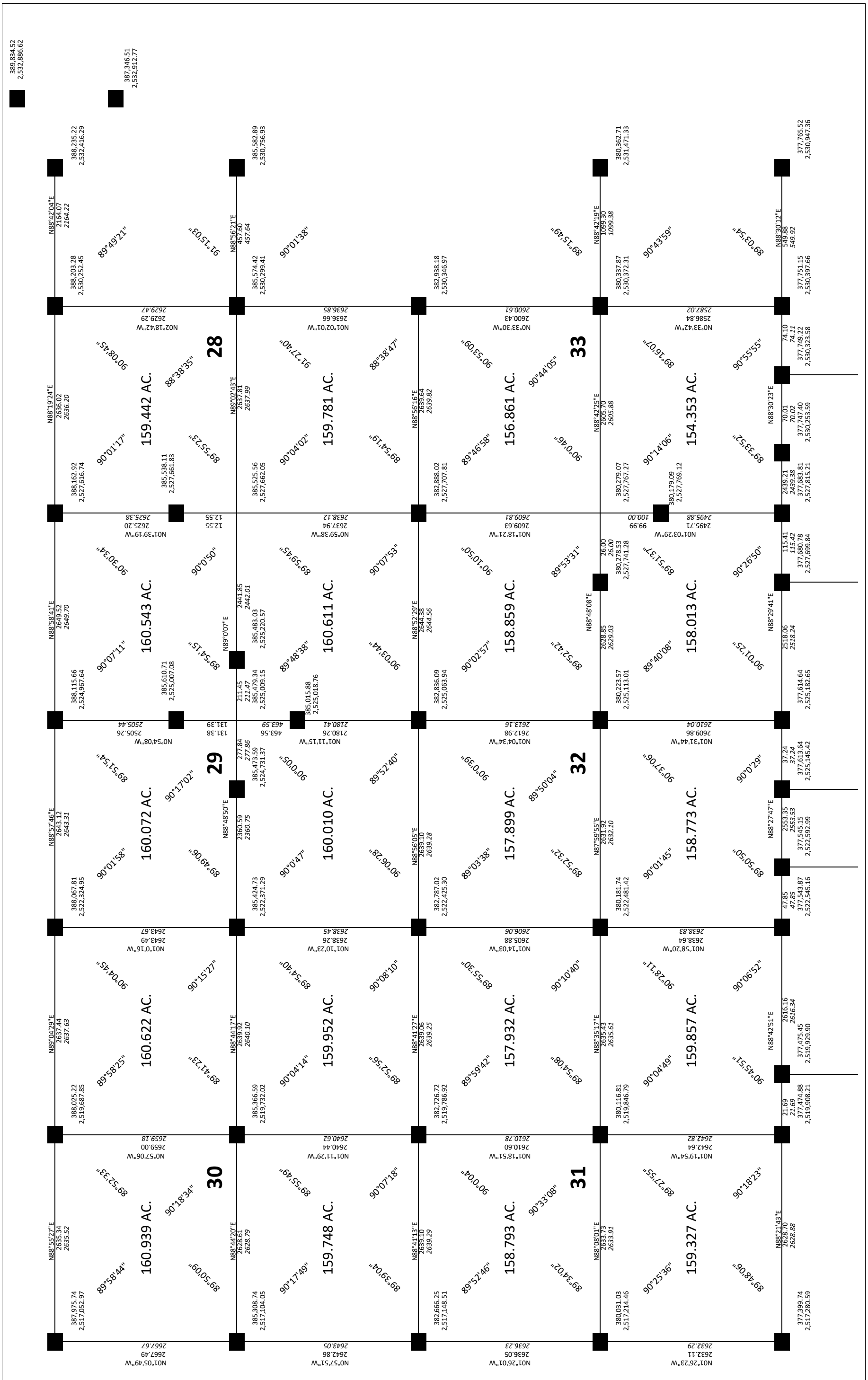

LEGEND

U.S. PUBLIC LAND SURVEY CORNER

+12° 25' 50"

HORIZONTAL DATUM IS BASED ON THE WISCONSIN STATE PLANE COORDINATE SYSTEM GRID, SOUTH-ZONE (NAD83/2011), AND ALL BEARINGS ARE REFERRED TO GRID NORTH.

COMBINATION SCALE AND SEA LEVEL REDUCTIONFACTOR: 0.99993077 4

DIMENSIONS SHOWN IN ITALICS INDICATE GROUND LEVEL DISTANCES

VERTICAL DATUM BASED ON NORTH AMERICAN VERTICAL DATUM OF 1988 (NAVD 88)

GENERATED: JULY 2017

REVISED:

REVISED:

REVISED:

CONTROL SURVEY SUMMARY DIAGRAM
MILWAUKEE COUNTY

DOSSIER SHEETS CONTAINING ALL INFORMATION NECESSARY FOR RECOVERY AND USE OF CONTROL SURVEY STATIONS AVAILABLE FROM MILWAUKEE COUNTY AND SEWRPC

SECTIONS
30, 29, 28
31, 32, 33
T. 07 N. R. 22 E.
MILWAUKEE
COUNTY

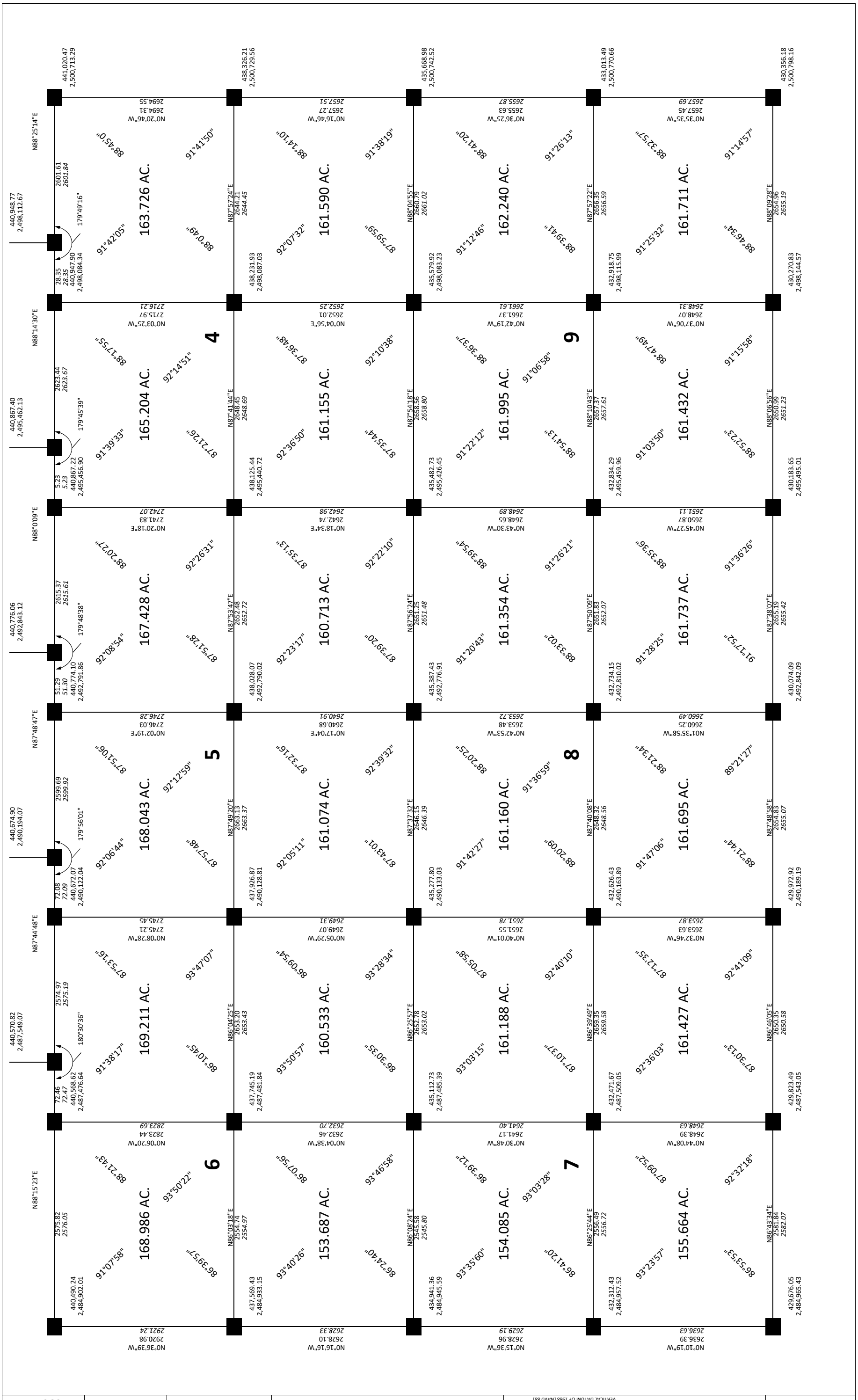

LEGEND

U.S. PUBLIC LAND SURVEY CORNER

+1° 21' 02"

HORIZONTAL DATUM IS BASED ON THE WISCONSIN STATE PLANE COORDINATE SYSTEM GRID, SOUTH-ZONE (NAD83/2011), AND ALL BEARINGS ARE REFFERED TO GRID NORTH.

COMBINATION SCALE AND SEA LEVEL REDUCTIONFACTOR: 0.99991099 4

DIMENSIONS SHOWN IN ITALICS INDICATE GROUND LEVEL DISTANCES

VERTICAL DATUM BASED ON NORTH AMERICAN VERTICAL DATUM OF 1988 (NAVD 88)

SOUTHEASTERN WISCONSIN REGIONAL PLANNING COMMISSION

GENERATED: JULY 2017

CONTROL SURVEY SUMMARY DIAGRAM
MILWAUKEE COUNTY

REVISED:

REVISED:

DOSSIER SHEETS CONTAINING ALL INFORMATION NECESSARY FOR RECOVERY AND USE OF CONTROL SURVEY STATIONS AVAILABLE FROM MILWAUKEE COUNTY AND SEWRPC

SECTIONS
6, 5, 4
7, 8, 9
T. 08 N. R. 21 E.
MILWAUKEE COUNTY

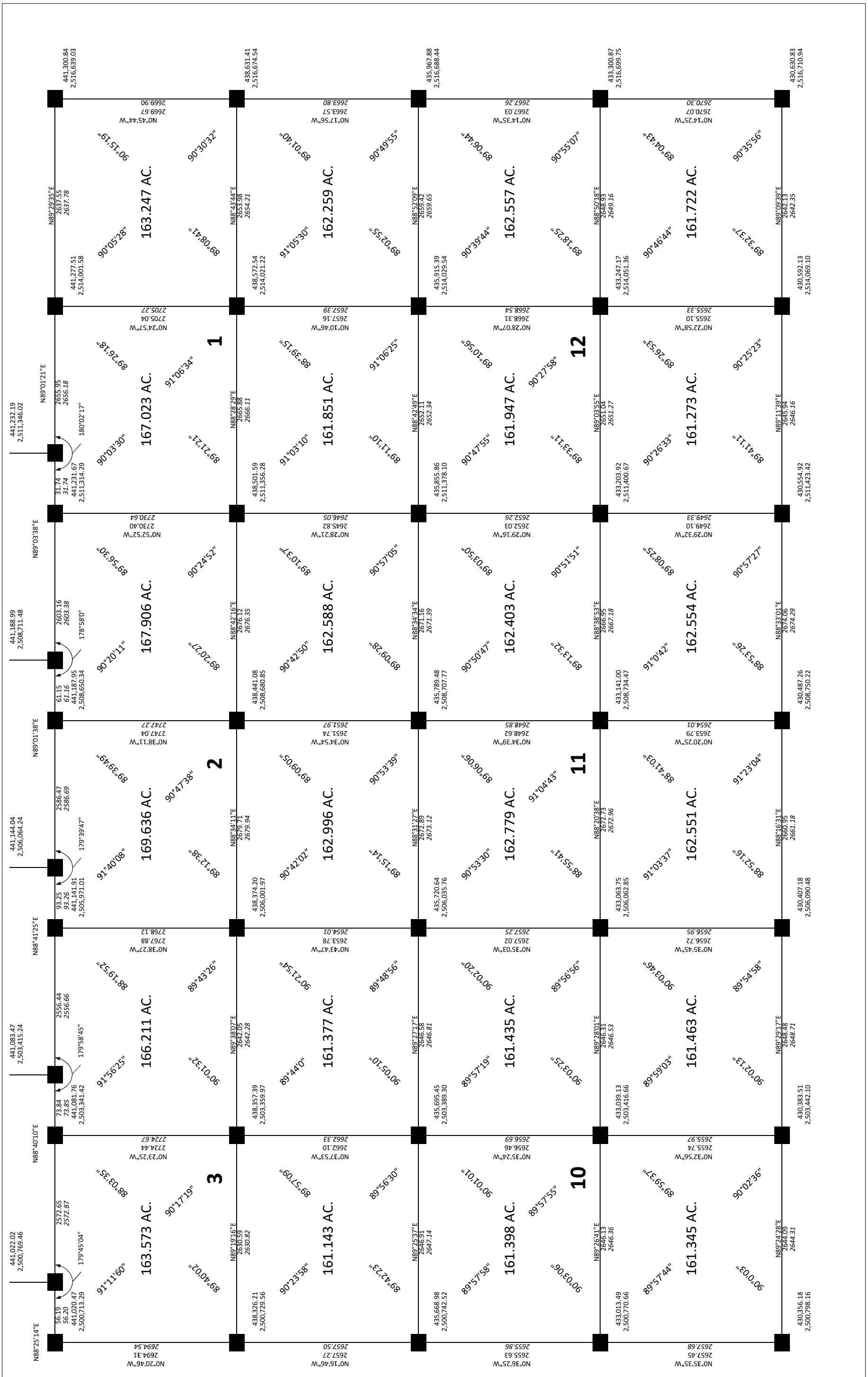

LEGEND

U.S. PUBLIC LAND SURVEY CORNER

+1° 23' 30"

HORIZONTAL DATUM IS BASED ON THE WISCONSIN STATE PLANE COORDINATE SYSTEM GRID, SOUTH-ZONE (NAD83/2011), AND ALL BEARINGS ARE REFFERED TO GRID NORTH.

COMBINATION SCALE AND SEA LEVEL REDUCTIONFACTOR: 0.99991392 1

DIMENSIONS SHOWN IN ITALICS INDICATE GROUND LEVEL DISTANCES

VERTICAL DATUM BASED ON NORTH AMERICAN VERTICAL DATUM OF 1988 (NAVD 88)

SOUTHEASTERN WISCONSIN REGIONAL PLANNING COMMISSION

GENERATED: JULY 2017

REVISED:

REVISED:

REVISED:

CONTROL SURVEY SUMMARY DIAGRAM
MILWAUKEE COUNTY

DOSSIER SHEETS CONTAINING ALL INFORMATION NECESSARY FOR RECOVERY AND USE OF CONTROL SURVEY STATIONS AVAILABLE FROM MILWAUKEE COUNTY AND SEWRPC

SECTIONS
3, 2, 1
10, 11, 12
T. 08 N. R. 21 E.
MILWAUKEE COUNTY

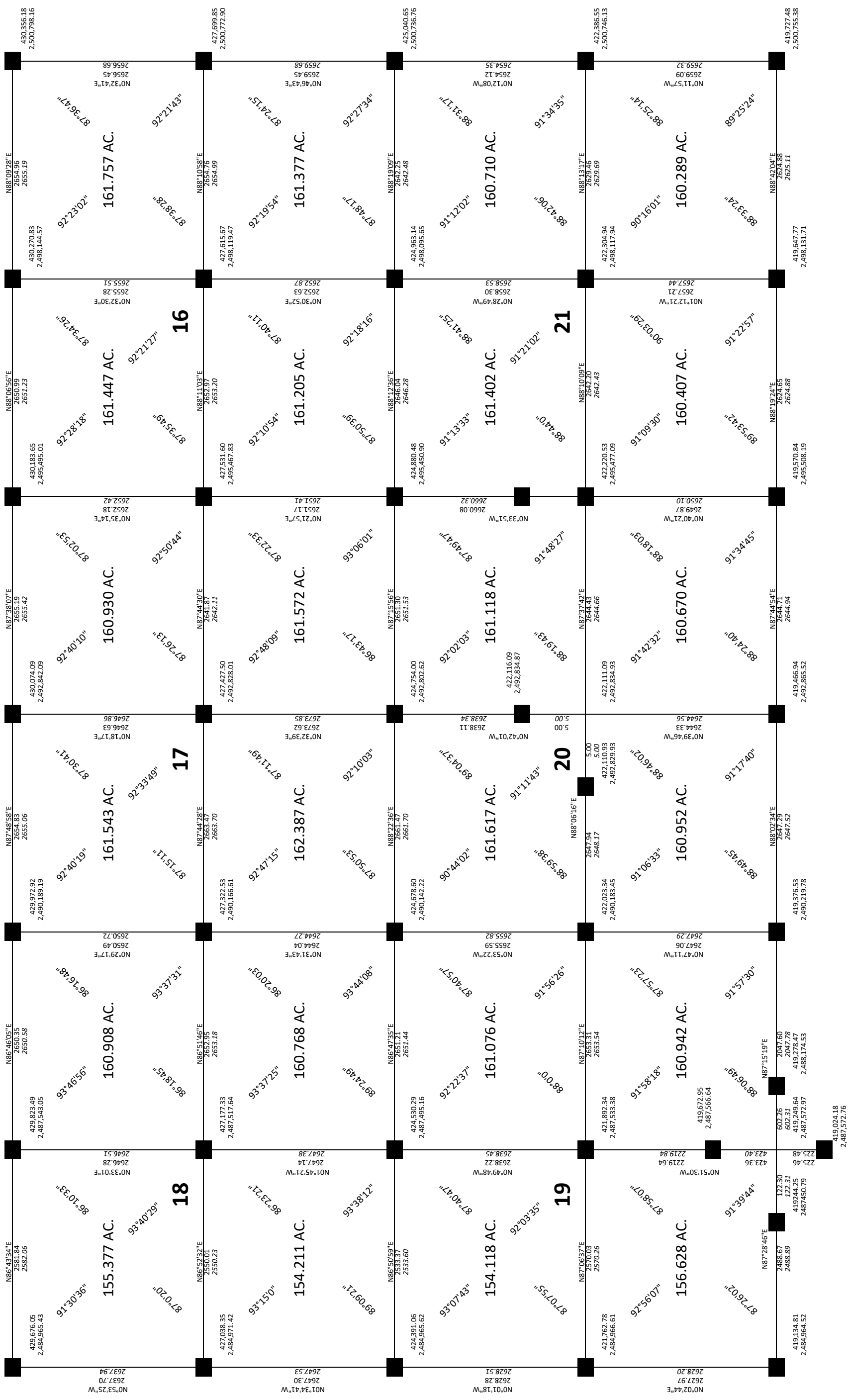

LEGEND

U.S. PUBLIC LAND SURVEY CORNER

+12° 21' 00"

HORIZONTAL DATUM IS BASED ON THE WISCONSIN STATE PLANE COORDINATE SYSTEM GRID, SOUTH-ZONE (NAD83/2011), AND ALL BEARINGS ARE REFFERED TO GRID NORTH.

COMBINATION SCALE AND SEA LEVEL REDUCTIONFACTOR: 0.99991238S

DIMENSIONS SHOWN IN ITALICS INDICATE GROUND LEVEL DISTANCES

VERTICAL DATUM BASED ON NORTH AMERICAN VERTICAL DATUM OF 1988 (NAVD 88)

SOUTHEASTERN WISCONSIN REGIONAL PLANNING COMMISSION

MILWAUKEE-WAUKESHA-WASHINGTON-WALWORTH-OZAUKEE-RACINE-KENOSHA-MILWAUKEE

CONTROL SURVEY SUMMARY DIAGRAM
MILWAUKEE COUNTY

GENERATED: JULY 2017

REVISED:

REVISED:

REVISED:

DOSSIER SHEETS CONTAINING ALL INFORMATION NECESSARY FOR RECOVERY AND USE OF CONTROL SURVEY STATIONS AVAILABLE FROM MILWAUKEE COUNTY AND SEWRPC

SECTIONS 18, 17, 16 19, 20, 21 T. 08 N. R. 21 E. MILWAUKEE COUNTY

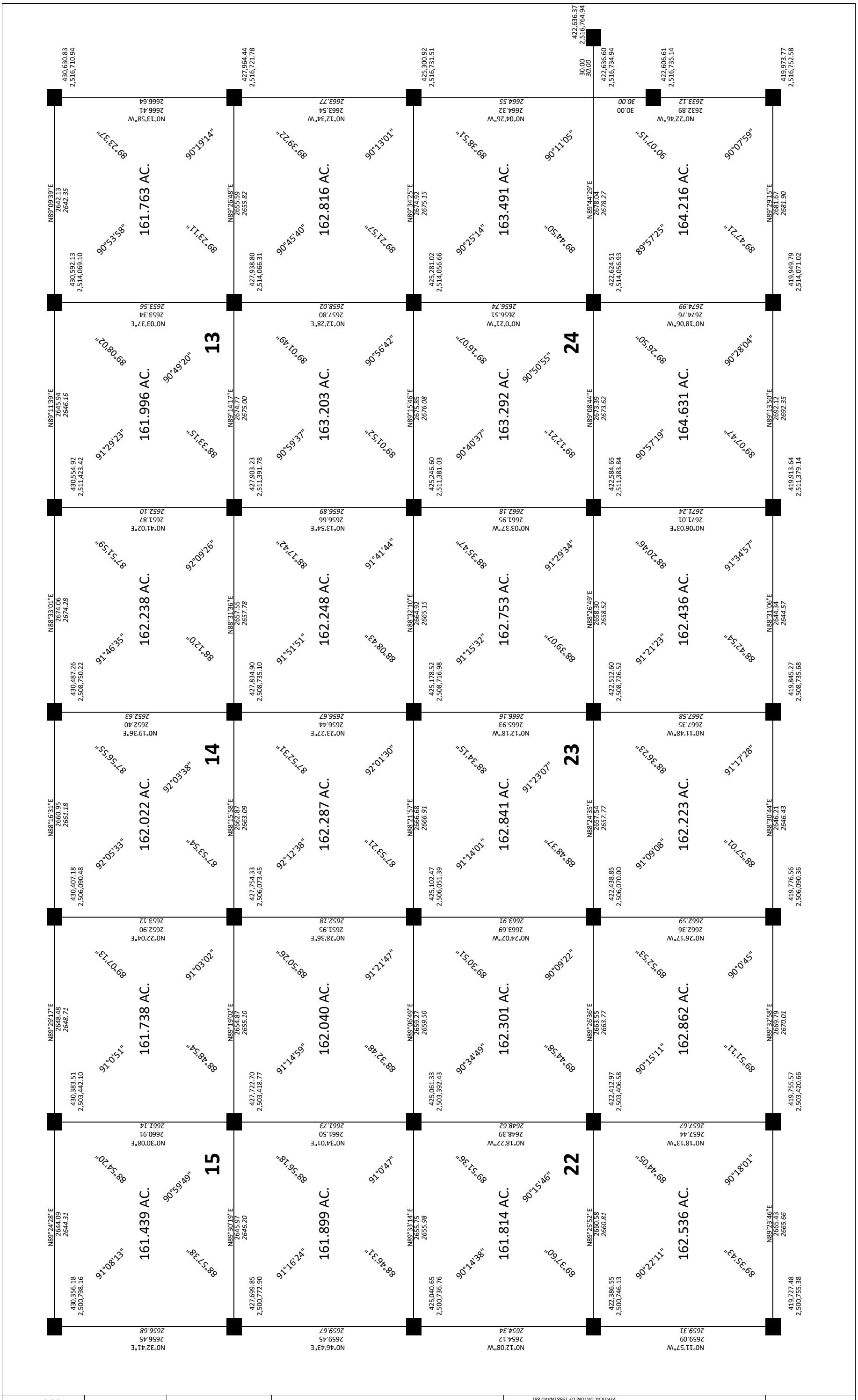
13
14
15
24
23
22
161.996 AC.
161.763 AC.
162.816 AC.
163.491 AC.
164.216 AC.
163.203 AC.
163.292 AC.
164.631 AC.
162.022 AC.
162.238 AC.
162.248 AC.
162.753 AC.
162.436 AC.
162.287 AC.
162.841 AC.
162.223 AC.
161.738 AC.
162.040 AC.
162.301 AC.
162.862 AC.
161.439 AC.
161.899 AC.
161.814 AC.
162.536 AC.
422,636.37
2,516,764.94
30.00
30.00
N0°22'46"W
2632.89
30.00
30.00
2633.12
N0°04'26"W
2664.32
2664.55
N0°12'34"W
2663.54
2663.77
N0°13'58"W
2666.41
2666.64
N0°18'06"W
2674.76
2674.99
N0°0'21"W
2656.51
2656.74
N0°12'28"E
2657.80
2658.02
N0°03'37"E
2653.34
2653.56
N0°06'03"E
2671.01
2671.24
N0°03'37"W
2661.95
2662.18
N0°13'54"E
2656.66
2656.89
N0°41'02"E
2651.87
2652.10
N0°26'17"W
2662.36
2662.59
N0°24'02"W
2663.69
2663.91
N0°28'36"E
2651.95
2652.18
N0°22'04"E
2652.90
2653.12
N0°11'48"W
2667.35
2667.58
N0°12'18"W
2665.93
2666.16
N0°23'27"E
2656.44
2656.67
N0°19'36"E
2652.40
2652.63
N0°18'13"W
2657.44
2657.67
N0°34'01"E
2661.50
2661.73
N0°30'08"E
2660.91
2661.14
N0°11'57"W
2659.09
2659.31
N0°46'43"E
2659.45
2659.67
N0°32'41"E
2656.45
2656.68
N89°24'28"E
2644.09
2644.31
N89°30'19"E
2645.97
2646.20
N89°33'14"E
2655.75
2655.98
N89°25'52"E
2660.58
2660.81
N89°23'46"E
2665.43
2665.66
N89°29'17"E
2648.48
2648.71
N89°19'02"E
2654.87
2655.10
N89°06'49"E
2659.27
2659.50
N89°26'36"E
2663.55
2663.77
N89°32'58"E
2669.79
2670.01
N88°16'31"E
2660.95
2661.18
N88°15'58"E
2662.87
2663.09
N88°21'57"E
2666.68
2666.91
N88°24'35"E
2657.54
2657.77
N88°30'44"E
2646.21
2646.43
N89°11'39"E
2645.94
2646.16
N89°14'17"E
2674.77
2675.00
N89°15'46"E
2675.85
2676.08
N89°08'44"E
2673.39
2673.62
N89°13'50"E
2692.12
2692.35
N89°09'39"E
2642.13
2642.35
N89°26'48"E
2655.59
2655.82
N89°34'25"E
2674.92
2675.15
N89°44'29"E
2678.04
2678.27
N89°29'15"E
2681.67
2681.90
N88°33'01"E
2674.06
2674.28
N88°31'36"E
2657.55
2657.78
N88°32'10"E
2664.92
2665.15
N88°26'49"E
2658.30
2658.52
N88°31'06"E
2644.34
2644.57
430,630.83
2,516,710.94
427,964.44
2,516,721.78
425,300.92
2,516,731.51
422,636.60
2,516,734.94
422,606.61
2,516,735.14
419,973.77
2,516,752.58
430,592.13
2,514,069.10
427,938.80
2,514,066.31
425,281.02
2,514,056.66
422,624.51
2,514,056.93
419,949.79
2,514,071.02
430,554.92
2,511,423.42
427,903.23
2,511,391.78
425,246.60
2,511,381.03
422,584.65
2,511,383.84
419,913.64
2,511,379.14
430,487.26
2,508,750.22
427,834.90
2,508,735.10
425,178.52
2,508,716.98
422,512.60
2,508,726.52
419,845.27
2,508,735.68
430,407.18
2,506,090.48
427,754.33
2,506,073.45
425,102.47
2,506,051.39
422,438.85
2,506,070.00
419,776.56
2,506,090.36
430,383.51
2,503,442.10
427,722.70
2,503,418.77
425,061.33
2,503,392.43
422,412.97
2,503,406.58
419,755.57
2,503,420.66
430,356.18
2,500,798.16
427,699.85
2,500,772.90
425,040.65
2,500,736.76
422,386.55
2,500,746.13
419,727.48
2,500,755.38
91°46'35"
88°12'0"
91°51'51"
88°08'43"
91°15'32"
88°39'07"
91°21'23"
88°42'54"
92°05'33"
87°53'54"
92°12'38"
87°53'21"
91°14'01"
88°48'37"
91°17'28"
89°35'43"
91°14'59"
88°48'54"
91°14'59"
88°32'48"
90°34'49"
89°44'58"
90°15'11"
89°51'11"
90°14'38"
89°37'60"
90°22'11"
89°35'43"
92°05'59"
87°54'01"
92°12'38"
87°52'31"
91°14'01"
88°34'15"
91°23'07"
88°36'23"
91°17'28"
88°57'01"
91°16'24"
88°46'31"
91°0'47"
88°56'18"
90°15'46"
89°51'36"
90°18'01"
89°44'05"
89°15'46"
89°51'36"
90°18'01"
89°44'05"
91°16'24"
88°46'31"
91°0'47"
88°56'18"
91°14'38"
89°37'60"
90°22'11"
89°35'43"
91°15'0"
88°48'54"
91°14'59"
88°32'48"
90°34'49"
89°44'58"
90°15'11"
89°51'11"
91°03'02"
89°07'13"
91°21'47"
88°50'26"
91°03'02"
89°07'13"
90°60'22"
89°30'51"
90°0'45"
89°52'53"
91°29'23"
88°30'37"
91°29'23"
88°30'37"
91°29'34"
88°35'47"
91°34'57"
88°20'46"
91°46'35"
88°12'0"
91°51'51"
88°08'43"
91°15'32"
88°39'07"
91°21'23"
88°42'54"
92°05'33"
87°53'54"
92°12'38"
87°53'21"
91°14'01"
88°48'37"
91°17'28"
89°35'43"
92°05'59"
87°54'01"
92°12'38"
87°52'31"
91°14'01"
88°34'15"
91°23'07"
88°36'23"
91°17'28"
88°57'01"
92°19'16"
87°40'44"
92°19'16"
87°40'44"
92°26'50"
89°28'04"
92°26'50"
89°28'04"
92°26'50"
89°28'04

SOUTHEASTERN WISCONSIN REGIONAL PLANNING COMMISSION	LEGEND U.S. PUBLIC LAND SURVEY CORNER +1° 20' 58" T G	HORIZONTAL DATUM IS BASED ON THE WISCONSIN STATE PLANE COORDINATE SYSTEM GRID, SOUTH-ZONE (NAD83/2011), AND ALL BEARINGS ARE REFFERED TO GRID NORTH. COMBINATION SCALE AND SEA LEVEL REDUCTIONFACTOR: 0.999915145 DIMENSIONS SHOWN IN ITALICS INDICATE GROUND LEVEL DISTANCES VERTICAL DATUM BASED ON NORTH AMERICAN VERTICAL DATUM OF 1988 (NAVD 88)	CONTROL SURVEY SUMMARY DIAGRAM MILWAUKEE COUNTY	GENERATED: JULY 2017 REVISED: REVISED:	DOSSIER SHEETS CONTAINING ALL INFORMATION NECESSARY FOR RECOVERY AND USE OF CONTROL SURVEY STATIONS AVAILABLE FROM MILWAUKEE COUNTY AND SEWRPC	SECTIONS 30, 29, 28 31, 32, 33 T. 08 N. R. 21 E. MILWAUKEE COUNTY

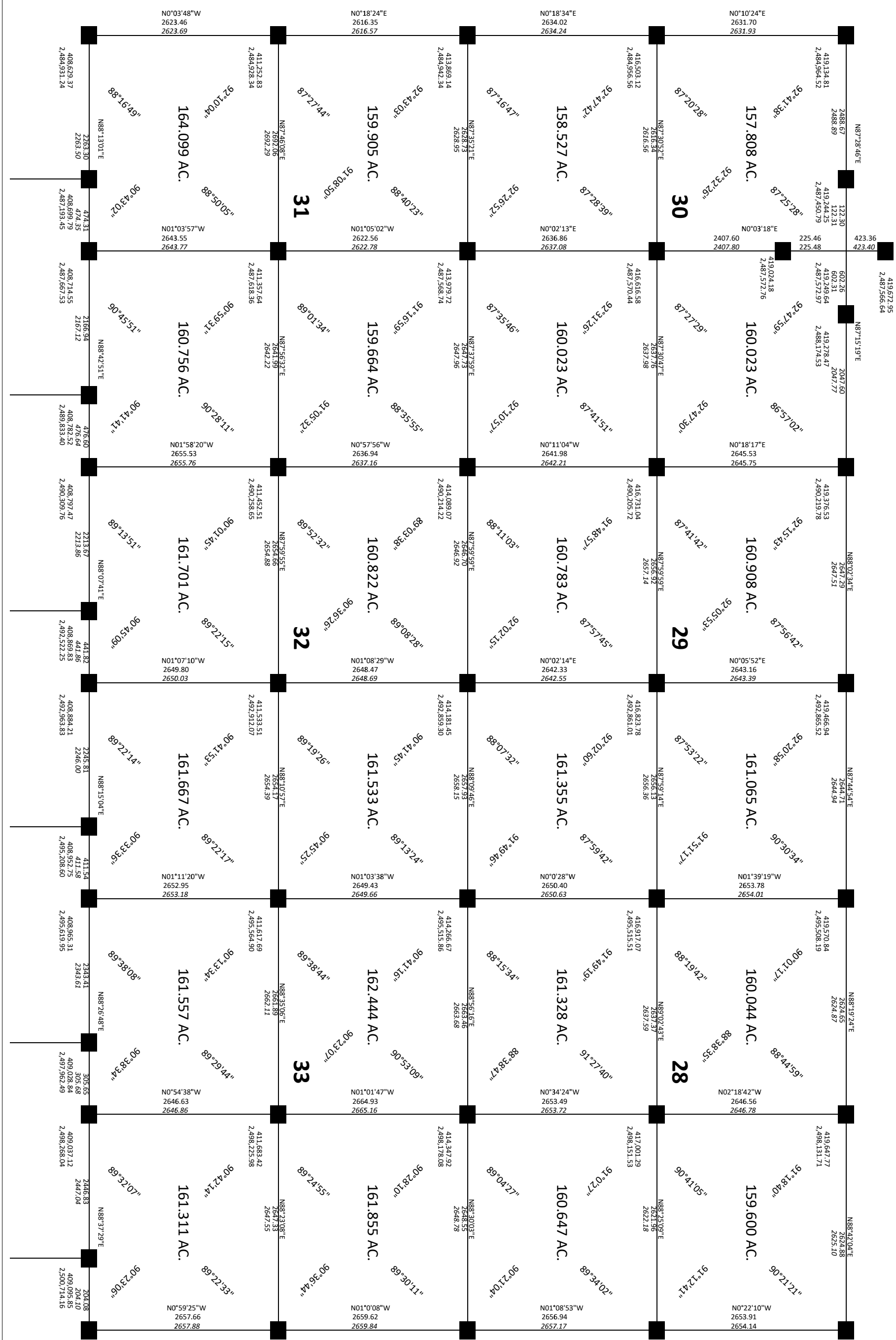

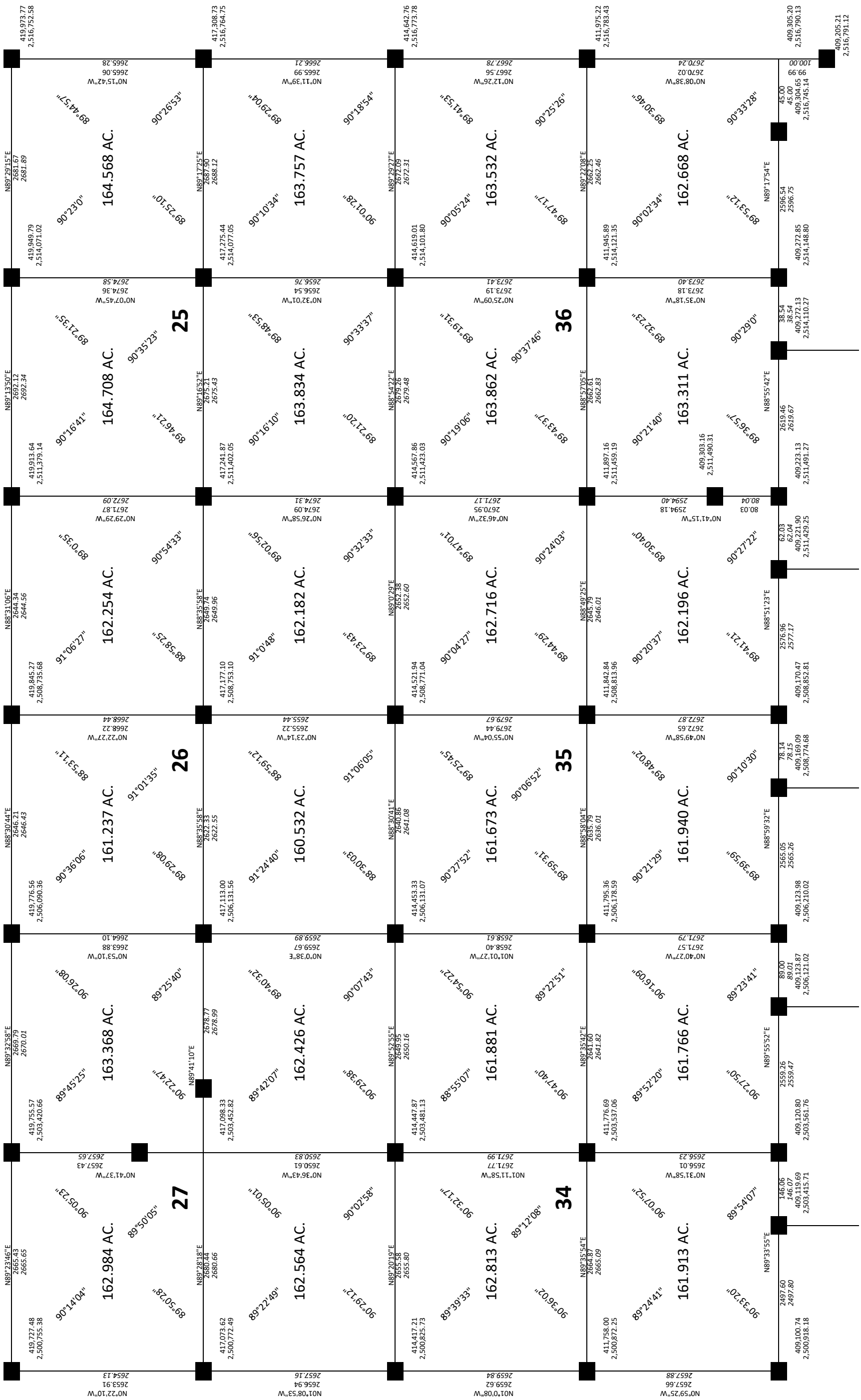

LEGEND

U.S. PUBLIC LAND SURVEY CORNER

+1° 23' 26"

HORIZONTAL DATUM IS BASED ON THE WISCONSIN STATE PLANE COORDINATE SYSTEM GRID, SOUTH-ZONE (NAD83/2011), AND ALL BEARINGS ARE REFERRED TO GRID NORTH.

COMBINATION SCALE AND SEA LEVEL REDUCTIONFACTOR: 0.99991758 6

DIMENSIONS SHOWN IN ITALICS INDICATE GROUND LEVEL DISTANCES

VERTICAL DATUM BASED ON NORTH AMERICAN VERTICAL DATUM OF 1988 (NAVD 88)

CONTROL SURVEY SUMMARY DIAGRAM
MILWAUKEE COUNTY

GENERATED: JULY 2017

REVISED:

REVISED:

DOSSIER SHEETS CONTAINING ALL INFORMATION NECESSARY FOR RECOVERY AND USE OF CONTROL SURVEY STATIONS AVAILABLE FROM MILWAUKEE COUNTY AND SEWRPC

SECTIONS 27, 26, 25 34, 35, 36 T. 08 N. R. 21 E. MILWAUKEE COUNTY

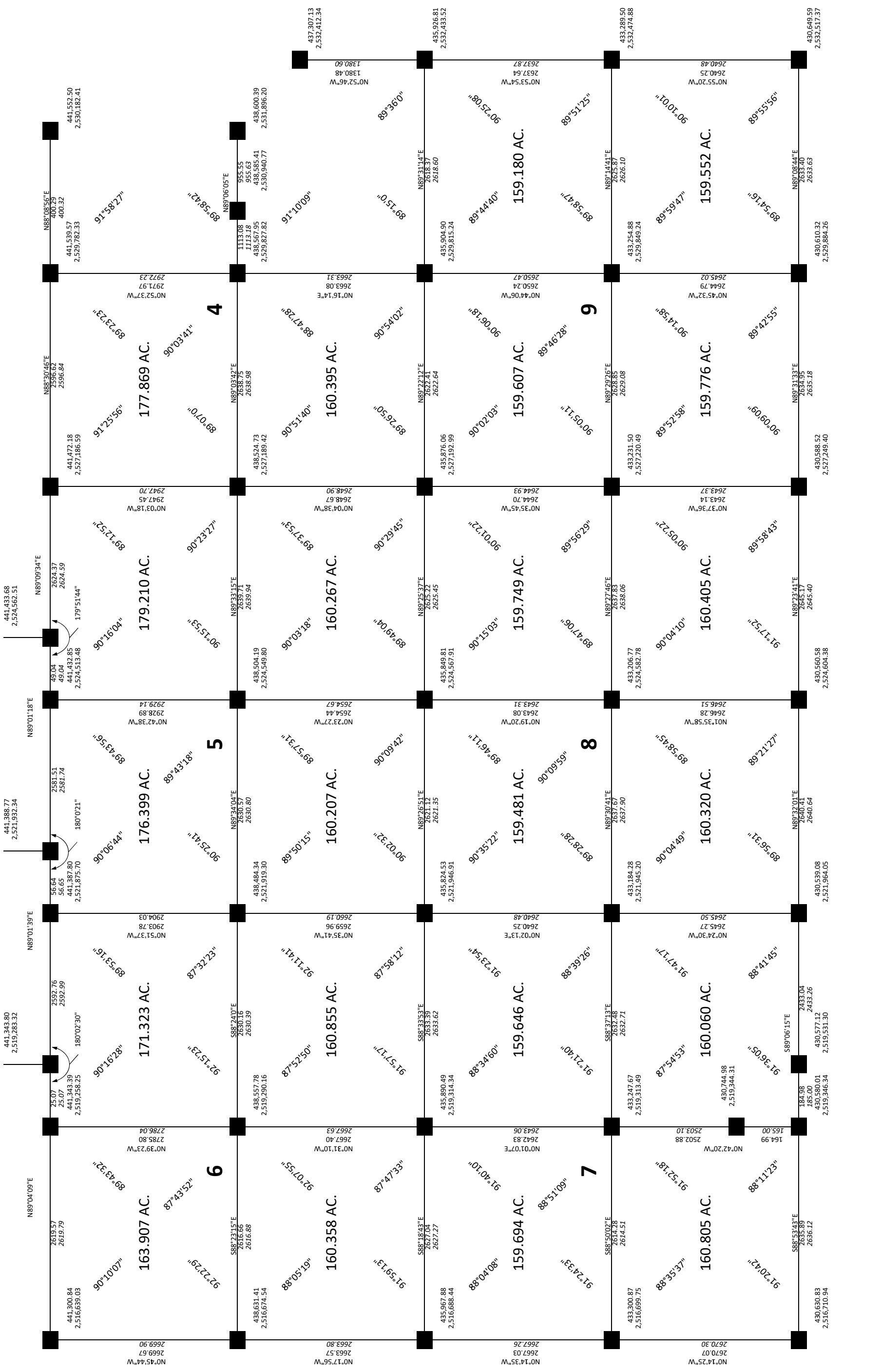

LEGEND

U.S. PUBLIC LAND SURVEY CORNER

+12° 25' 57"

HORIZONTAL DATUM IS BASED ON THE WISCONSIN STATE PLANE COORDINATE SYSTEM GRID, SOUTH-ZONE (NAD83/2011), AND ALL BEARINGS ARE REFERRED TO GRID NORTH.

COMBINATION SCALE AND SEA LEVEL REDUCTIONFACTOR: 0.99991267 2

DIMENSIONS SHOWN IN ITALICS INDICATE GROUND LEVEL DISTANCES

VERTICAL DATUM BASED ON NORTH AMERICAN VERTICAL DATUM OF 1988 (NAVD 88)

CONTROL SURVEY SUMMARY DIAGRAM
MILWAUKEE COUNTY

GENERATED: JULY 2017

REVISED:

REVISED:

DOSSIER SHEETS CONTAINING ALL INFORMATION NECESSARY FOR RECOVERY AND USE OF CONTROL SURVEY STATIONS AVAILABLE FROM MILWAUKEE COUNTY AND SEWRPC

SECTIONS 6, 5, 4 7, 8, 9 T. 08 N. R. 22 E. MILWAUKEE COUNTY

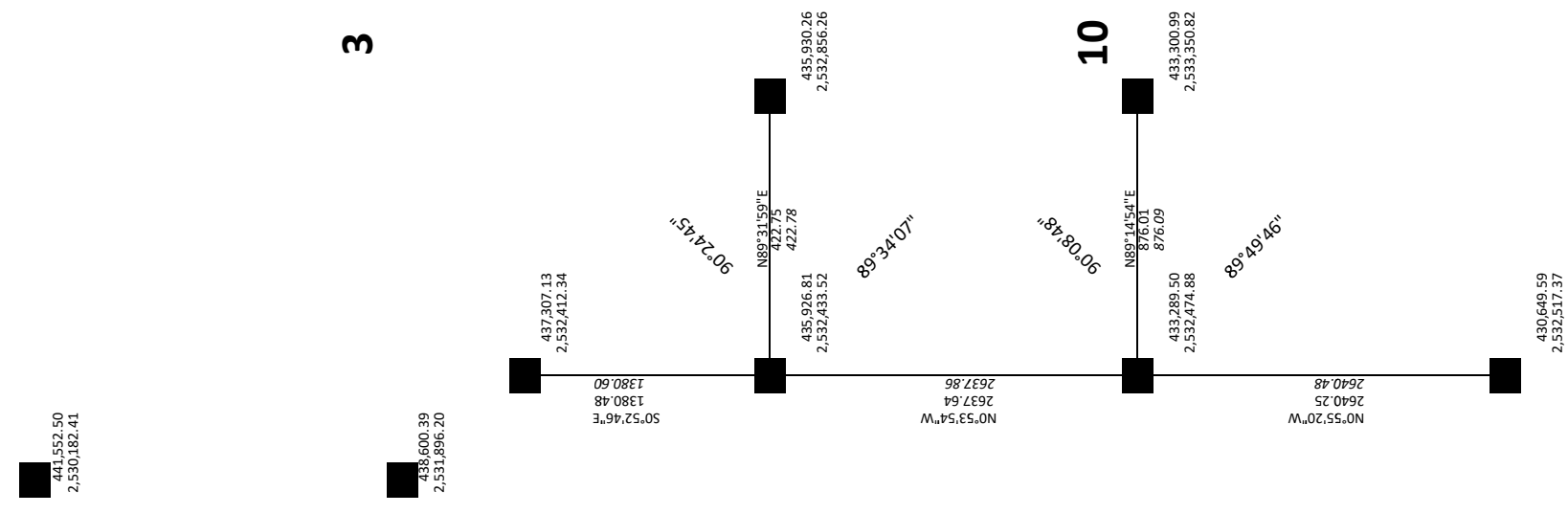

SOUTHEASTERN WISCONSIN REGIONAL PLANNING COMMISSION

WAUKESHA·WASHINGTON·WALWORTH·OZAUKEE·RACINE·KENOSHA·MILWAUKEE

LEGEND

U.S. PUBLIC LAND SURVEY CORNER

+12° 27' 10"

G T

HORIZONTAL DATUM IS BASED ON THE WISCONSIN STATE PLANE COORDINATE SYSTEM GRID, SOUTH-ZONE (NAD83/2011), AND ALL BEARINGS ARE REFERRED TO GRID NORTH.

COMBINATION SCALE AND SEA LEVEL REDUCTIONFACTOR: 0.999913683

DIMENSIONS SHOWN IN ITALICS INDICATE GROUND LEVEL DISTANCES

VERTICAL DATUM BASED ON NORTH AMERICAN VERTICAL DATUM OF 1988 (NAVD 88)

CONTROL SURVEY SUMMARY DIAGRAM
MILWAUKEE COUNTY

GENERATED: JULY 2017

REVISED:

REVISED:

DOSSIER SHEETS CONTAINING ALL INFORMATION NECESSARY FOR RECOVERY AND USE OF CONTROL SURVEY STATIONS AVAILABLE FROM MILWAUKEE COUNTY AND SEWRPC

SECTIONS
3, 2, 1
10, 11, 12
T. 08 N. R. 22 E.
MILWAUKEE
COUNTY

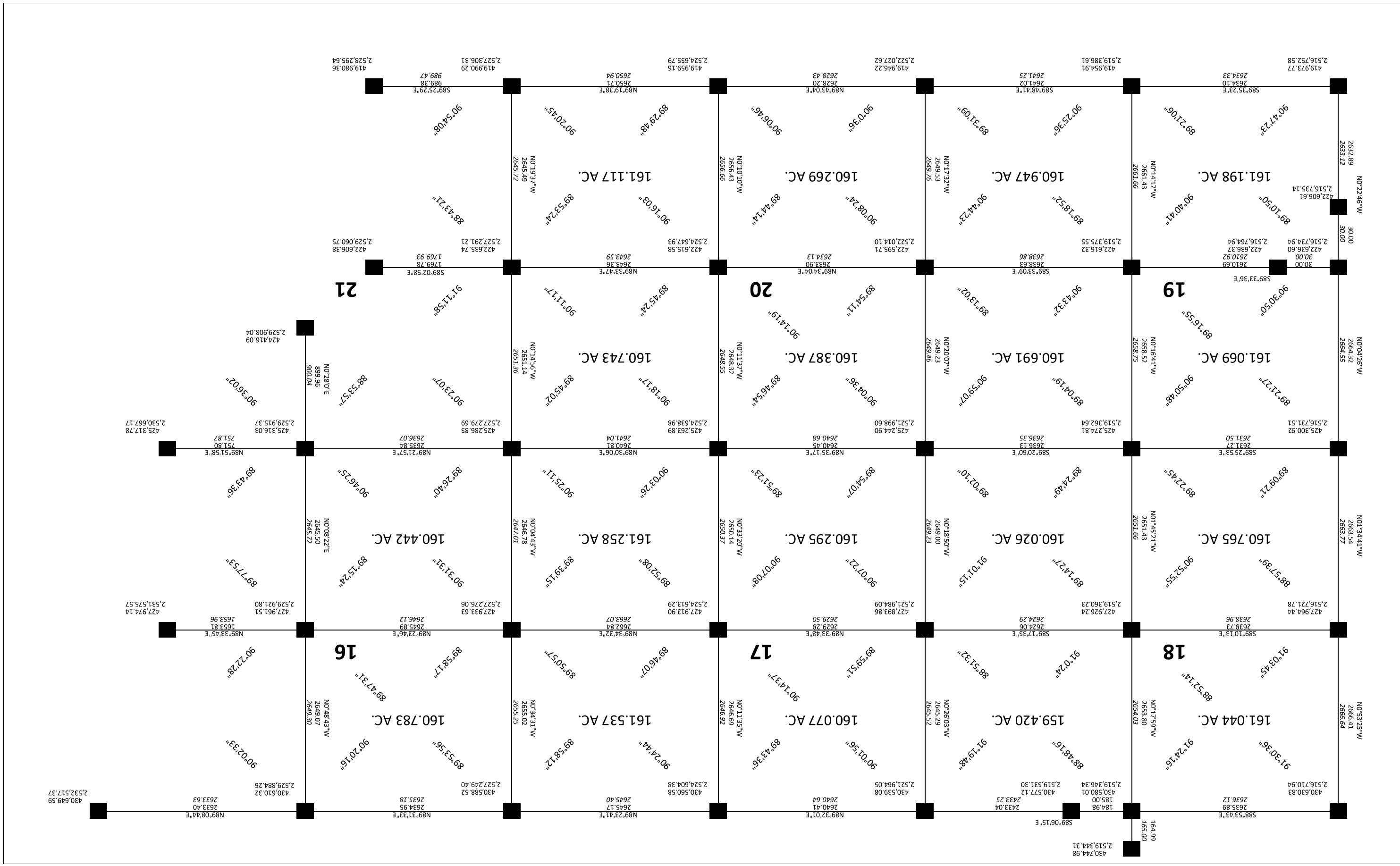

LEGEND

U.S. PUBLIC LAND SURVEY CORNER

+1° 25' 55"

HORIZONTAL DATUM IS BASED ON THE WISCONSIN STATE PLANE COORDINATE SYSTEM GRID, SOUTH ZONE (NAD83/2011), AND ALL BEARINGS ARE REFFERED TO GRID NORTH.

COMBINATION SCALE AND SEA LEVEL REDUCTION FACTOR: 0.999913494

DIMENSIONS SHOWN IN ITALICS INDICATE GROUND LEVEL DISTANCES

VERTICAL DATUM BASED ON NORTH AMERICAN VERTICAL DATUM OF 1988 (NAVD 88)

CONTROL SURVEY SUMMARY DIAGRAM
MILWAUKEE COUNTY

GENERATED: JULY 2017

REVISED:

REVISED:

DOSSIER SHEETS CONTAINING ALL INFORMATION NECESSARY FOR RECOVERY AND USE OF CONTROL SURVEY STATIONS AVAILABLE FROM MILWAUKEE COUNTY AND SEWRPC

SECTIONS
18, 17, 16
19, 20, 21
T. 08 N. R. 22 E.
MILWAUKEE COUNTY

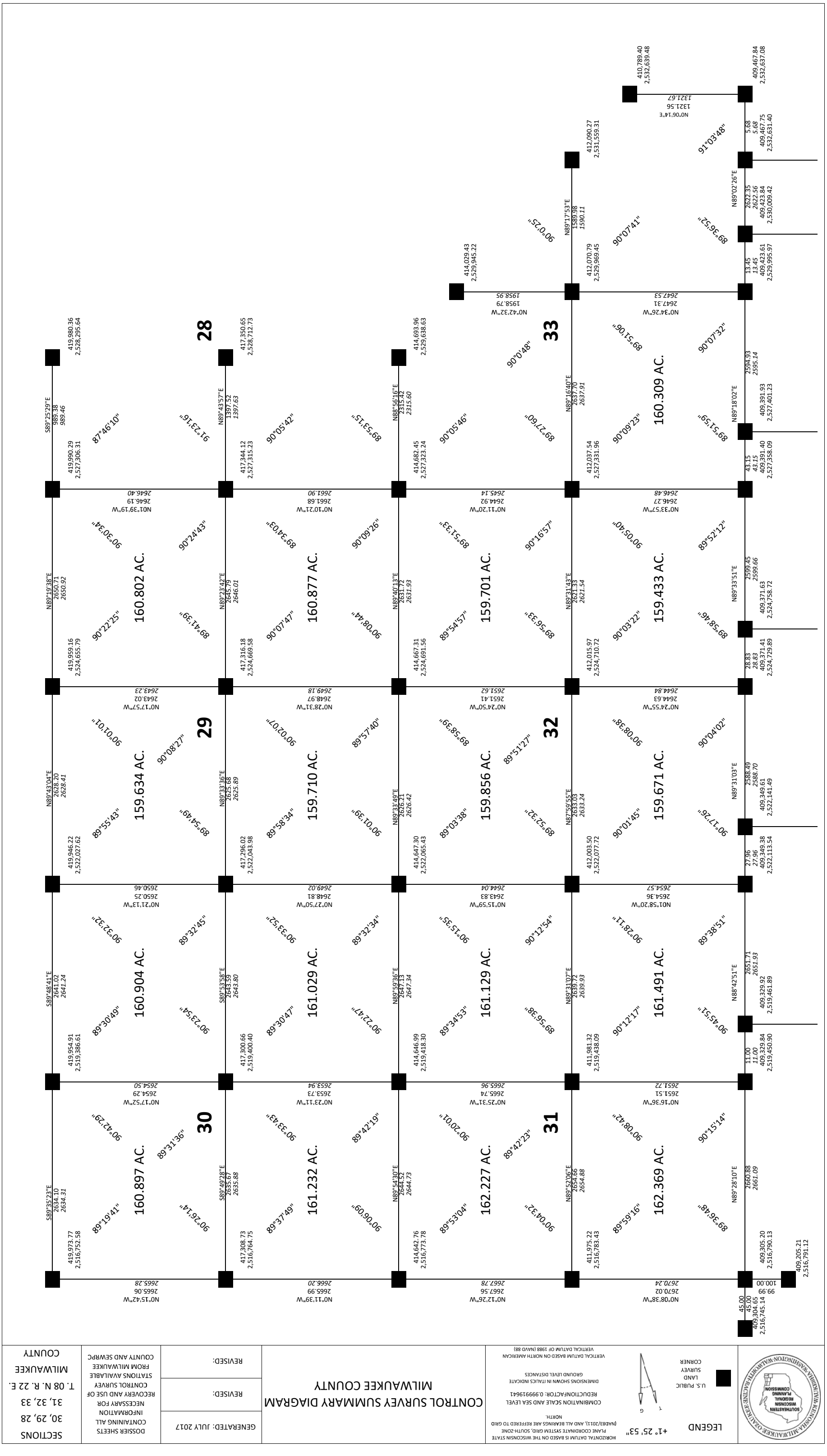
28
33
29
32
30
31
160.309 AC.
160.802 AC.
160.877 AC.
159.701 AC.
159.433 AC.
159.634 AC.
159.710 AC.
159.856 AC.
159.671 AC.
160.904 AC.
161.029 AC.
161.129 AC.
161.491 AC.
160.897 AC.
161.232 AC.
162.227 AC.
162.369 AC.
LEGEND
U.S. PUBLIC LAND SURVEY CORNER
+1° 25' 53"
COMBINATION SCALE AND SEA LEVEL REDUCTIONFACTOR: 0.99991964 1
DIMENSIONS SHOWN IN ITALICS INDICATE GROUND LEVEL DISTANCES
VERTICAL DATUM BASED ON NORTH AMERICAN VERTICAL DATUM OF 1988 (NAVD 88)
HORIZONTAL DATUM IS BASED ON THE WISCONSIN STATE PLANE COORDINATE SYSTEM GRID, SOUTH-ZONE (NAD83/2011), AND ALL BEARINGS ARE REFERRED TO GRID NORTH.
SOUTHEASTERN WISCONSIN REGIONAL PLANNING COMMISSION
GENERATED: JULY 2017
REVISED:
REVISED:
DOSSIER SHEETS CONTAINING ALL INFORMATION NECESSARY FOR RECOVERY AND USE OF CONTROL SURVEY STATIONS AVAILABLE FROM MILWAUKEE COUNTY AND SEWRPC
CONTROL SURVEY SUMMARY DIAGRAM
MILWAUKEE COUNTY
SECTIONS
30, 29, 28
31, 32, 33
T. 08 N. R. 22 E.
MILWAUKEE
COUNTY
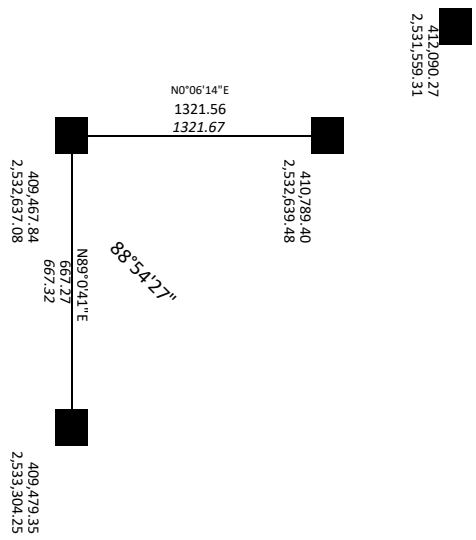
	LEGEND U.S. PUBLIC LAND SURVEY CORNER	+1° 27' 16" T G	HORIZONTAL DATUM IS BASED ON THE WISCONSIN STATE PLANE COORDINATE SYSTEM GRID, SOUTH-ZONE (NAD83/2011), AND ALL BEARINGS ARE REFFERED TO GRID NORTH. COMBINATION SCALE AND SEA LEVEL REDUCTIONFACTOR: 0.999918934 DIMENSIONS SHOWN IN ITALICS INDICATE GROUND LEVEL DISTANCES VERTICAL DATUM BASED ON NORTH AMERICAN VERTICAL DATUM OF 1988 (NAVD 88)	CONTROL SURVEY SUMMARY DIAGRAM MILWAUKEE COUNTY	GENERATED: JULY 2017 REVISED: REVISED:	DOSSIER SHEETS CONTAINING ALL INFORMATION NECESSARY FOR RECOVERY AND USE OF CONTROL SURVEY STATIONS AVAILABLE FROM MILWAUKEE COUNTY AND SEWRPC	SECTIONS 27, 26, 25 34, 35, 36 T. 08 N. R. 22 E. MILWAUKEE COUNTY