Burden of COVID-19 on Milwaukee County children

Milwaukee County COVID-19 Epidemiology Intel Team

This report was updated on January 14, 2021 and includes data through January 12, 2021. Note that data for recent weeks may be under-reported due to pending test results.

This report focuses on children ages 0-18; however, maps include only those 0-17 due to a lack of availability of population (denominator) data for those age 18 alone. We include individuals of age 18 as some of this age are enrolled in K-12 schools.

COVID-19 summary statistics for Milwaukee County children aged 18 and under

Overall Summary Statistics: Milwaukee County children aged 18 and under
March 1 - January 12

	Milwaukee County	City of Milwaukee	Suburbs
Total tests performed	65,210	39,158	26,052
Percent positive of all tests performed	14.2%	15.3%	12.6%
Number of confirmed cases	12,094	7,995	4,099
Number of hospitalizations	153	127	26
Number of deaths	0	0	0
Case fatality rate	0.0%	0.0%	0.0%

Weekly Summary Statistics: Milwaukee County children aged 18 and under
January 6 - January 12

	Milwaukee County	City of Milwaukee	Suburbs
Total tests performed	1,493	818	675
Percent positive of all tests performed	16.9%	17.5%	16.3%
Number of confirmed cases	331	209	122
Number of hospitalizations	3	3	0
Number of deaths	0	0	0

Cases over time for Milwaukee County children aged 18 and under

There are now a total of 12094 cases among children ages 0-18 in Milwaukee County, with the first confirmed case on March 17. Over the last week, we observed 331 new confirmed cases, including 209 in the City of Milwaukee and 122 in the suburban jurisdictions. **Figure 1** shows the cumulative cases among children in the city and the suburbs. **Figure 2a** shows the daily incidence of new cases (bars) and the average daily incidence within the last 7 days (line), which provides a smoothing effect to enhance visualization, for both the city and the county. This figure was re-produced for ages 17 and under, **Figure 2b**, to look at trends without the contribution of 18 year olds who are a mixture of current high school students and graduates. To indicate a potential reporting delay, we shade the last seven days of data and exclude those days from the trend line.

Over the last week we have seen a continued increase in the daily case count among children in Milwaukee County. The highest daily case count since the beginning of the epidemic occurred on November 10, with 213 cases in the county overall. The highest daily case count over the entire period in the city occurred on November 16 with 135 cases confirmed, while the highest daily case count in the suburbs occurred on November 10 with 93 cases confirmed.

Figure 1: Cumulative cases in Milwaukee County children aged 18 and under

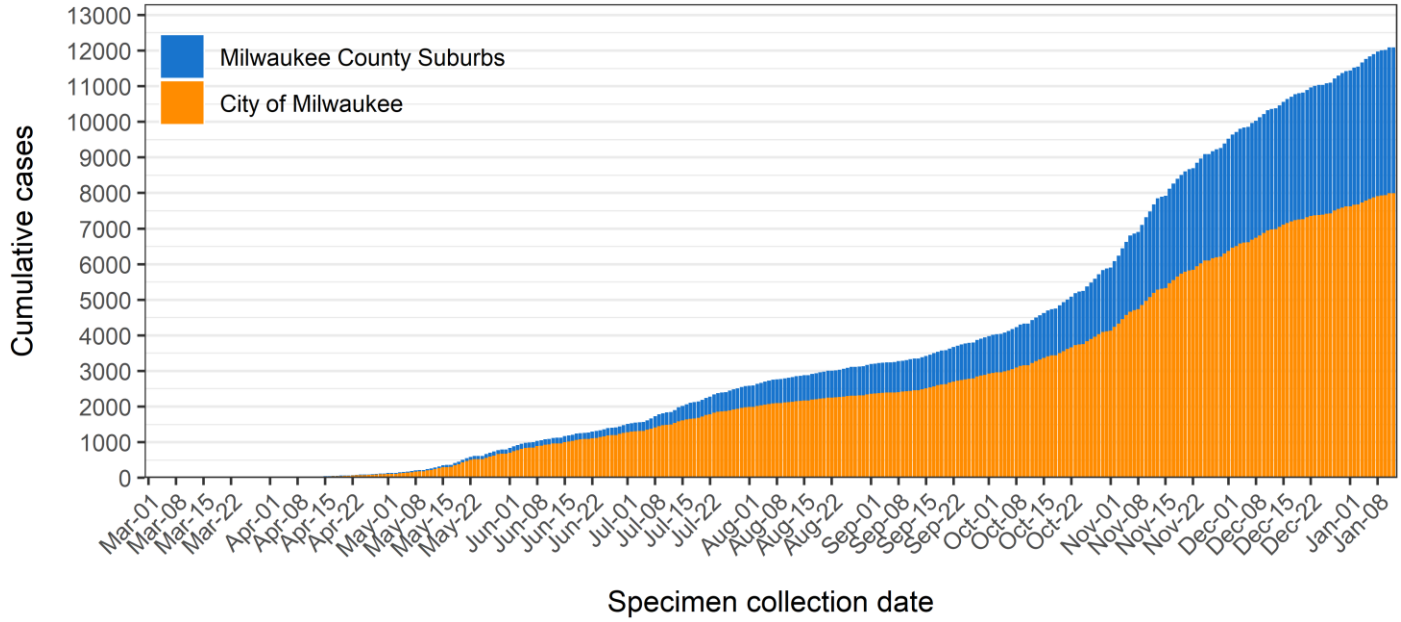

Data source: Wisconsin Electronic Disease Surveillance System (WEDSS)
Created by the Milwaukee County COVID-19 Epidemiology Intel Team

Figure 2a: Daily cases in Milwaukee County children aged 18 and under

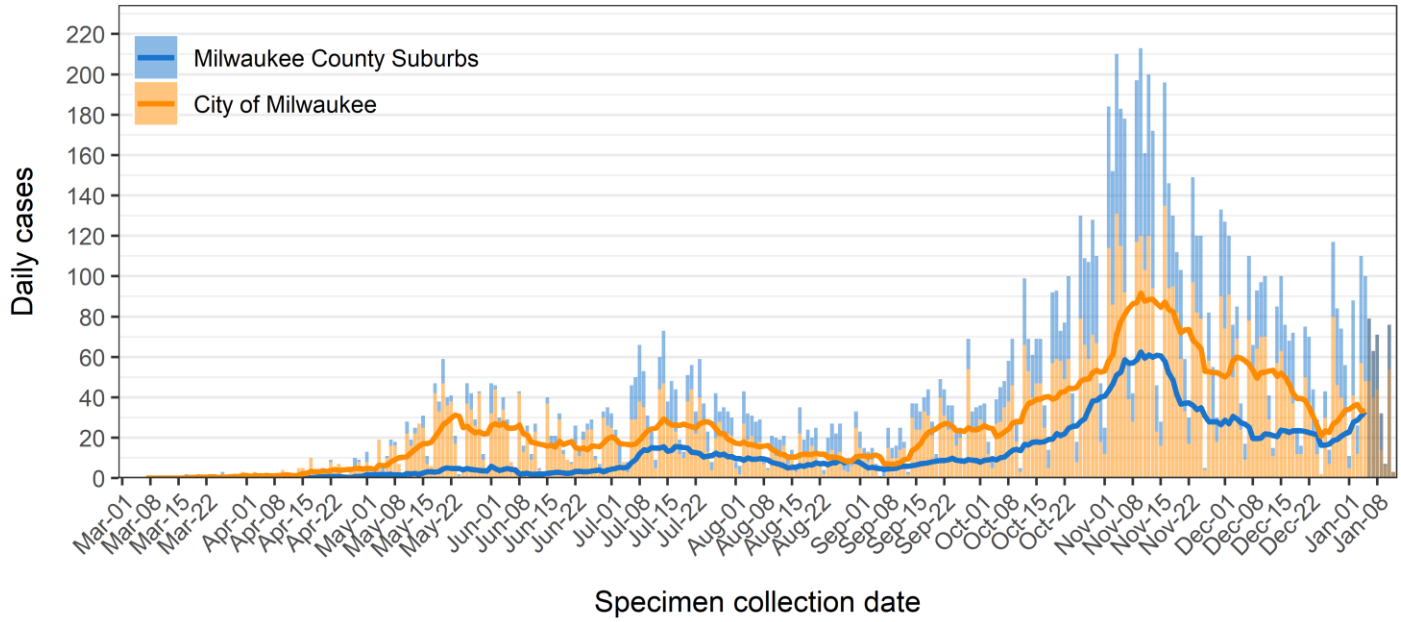

Data source: Wisconsin Electronic Disease Surveillance System (WEDSS)
Created by the Milwaukee County COVID-19 Epidemiology Intel Team

Figure 2b: Daily cases in Milwaukee County children aged 17 and under

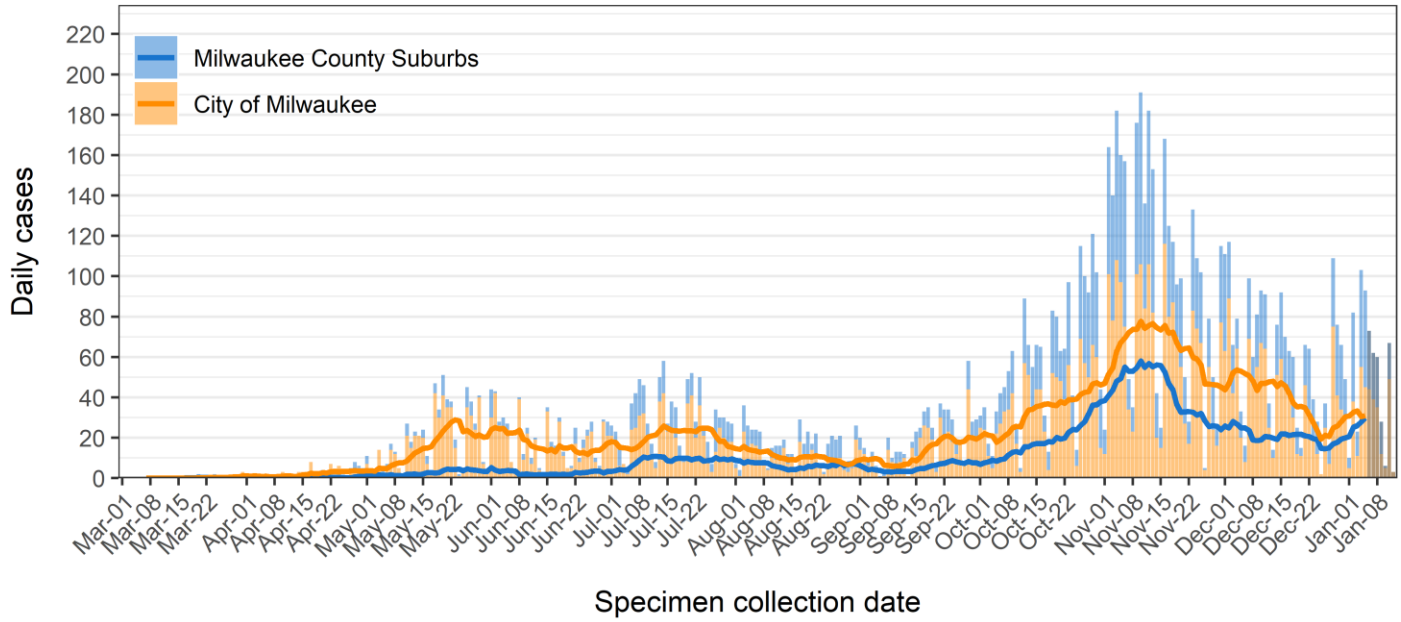

Data source: Wisconsin Electronic Disease Surveillance System (WEDSS)
Created by the Milwaukee County COVID-19 Epidemiology Intel Team

Demographic patterns in Milwaukee County cases aged 18 and under

COVID-19 cases among children vary by demographic characteristics. **Figure 3** shows cumulative case plots including confirmed positive cases with an available specimen collection date, plotted by census block group (CBG) median household income, sex, age, and race/ethnicity groups. Most diagnosed cases fall within the ages of 15-17 with 2990 cases, with confirmed cases among other age groups each much lower. Of all confirmed cases, 50.6% are female and 49.2% are male. The largest number of cases have been diagnosed among the Hispanic population (N = 3957), followed by non-Hispanic Whites (N = 3261), and then the Black/AA population (N = 2601). The lower two quartiles of median household income ($0 - $35,833, and $35,834 to $50,096) have a larger number of cases than the higher two quartiles ($50,097 to $68,393, and $68,394 to $250,001), with the fewest cases identified among the highest income group. Over the last week, we have observed increases among several age groups and those who are Hispanic, Black/AA, or non-Hispanic White.

Figure 3: Cumulative confirmed cases in Milwaukee County children aged 18 and under

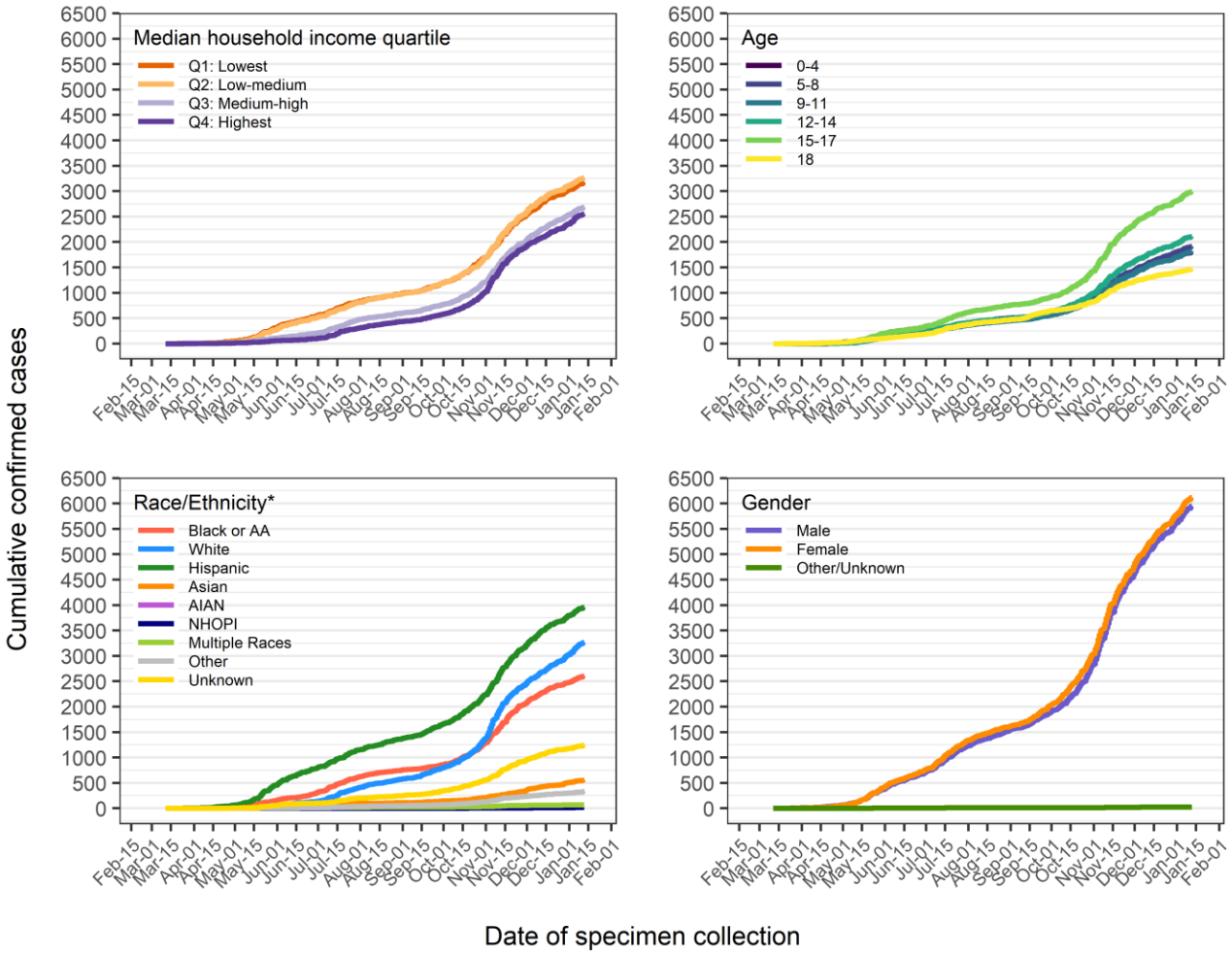

Data source: Wisconsin Electronic Disease Surveillance System (WEDSS)
Created by the Milwaukee County COVID-19 Epidemiology Intel Team
**Race and ethnicity were combined into one variable where the Hispanic category includes Hispanics of any race.*
AIAN stands for American Indian or Alaska Native and NHOPI stands for Native Hawaiian or Other Pacific Islander.

Hospitalized cases in Milwaukee County children aged 18 and under

A total of 153 children ages 18 and younger have been hospitalized due to COVID-19 in Milwaukee County. The average age of hospitalized children is 9.4, ranging from infants through 18-year-olds. Hospitalizations are greater among males at 52.9%. Fully 49.7% of hospitalizations have occurred among Black/AA children, with 32.0% among Hispanic/Latinx children. Only 11.8% of hospitalizations are among non-Hispanic Whites.

Variable	Hospitalized cases (N = 153)
Age	
Mean (SD)	9.42 (6.72)
Median [Q1, Q3]	11.00 [2.00, 16.00]
Min, Max	0.00, 18.00
Age categories	
0-4	52 (34.0 %)
5-8	15 (9.8 %)
9-11	12 (7.8 %)
12-14	19 (12.4 %)
15-17	42 (27.5 %)
18	13 (8.5 %)
Gender	
Female	72 (47.1 %)
Male	81 (52.9 %)
Race/Ethnicity	
Black or AA	76 (49.7 %)
White	18 (11.8 %)
Hispanic	49 (32.0 %)
Asian	<10
Unknown	<10

Total cases and tested individuals through January 12, 2021 by year of age

Age is a considerable factor in confirmed cases among children. As shown in **Figure 4**, overall, confirmed cases increase with age. It is notable that 513 cases have been diagnosed among those less than 1 year old. As shown in **Figure 5**, the distribution of confirmed cases mirrors the distribution of testing among children, with many more tests conducted among older teenagers, particularly those aged 18, as compared to the younger age groups.

Figure 4: Total confirmed cases by age among Milwaukee County children

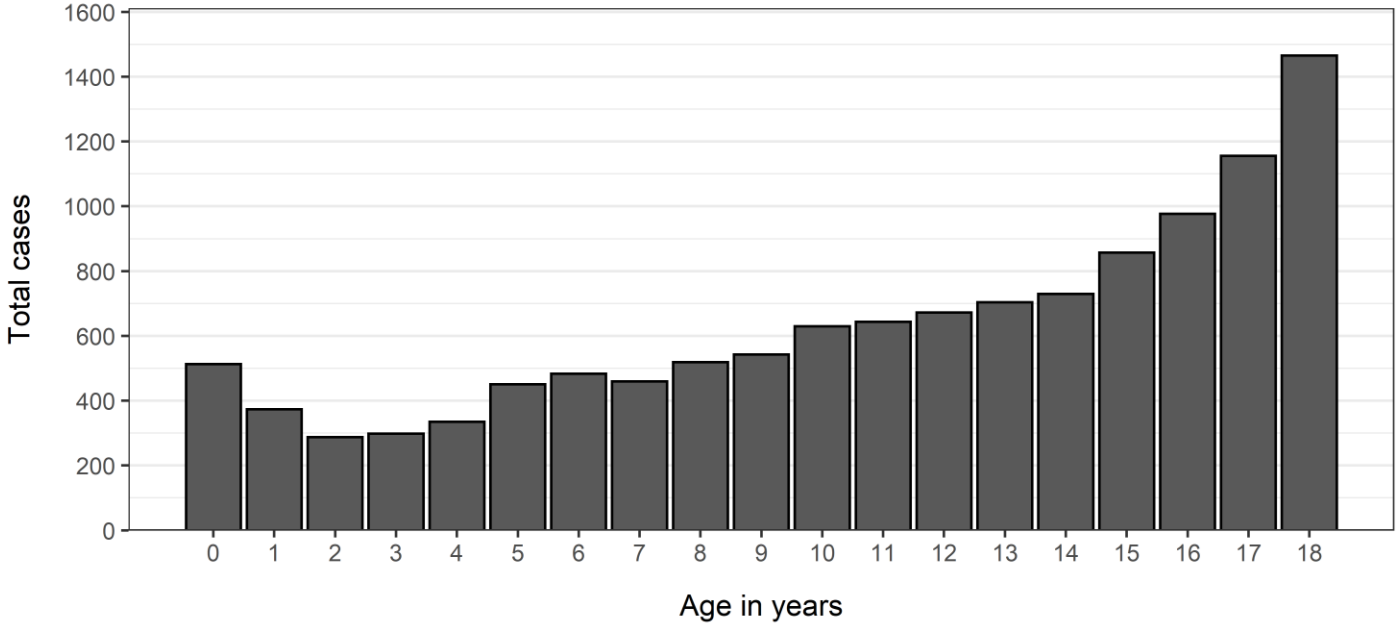

Data source: Wisconsin Electronic Disease Surveillance System (WEDSS)
Created by the Milwaukee County COVID-19 Epidemiology Intel Team

Figure 5: Total tested children by age in Milwaukee County

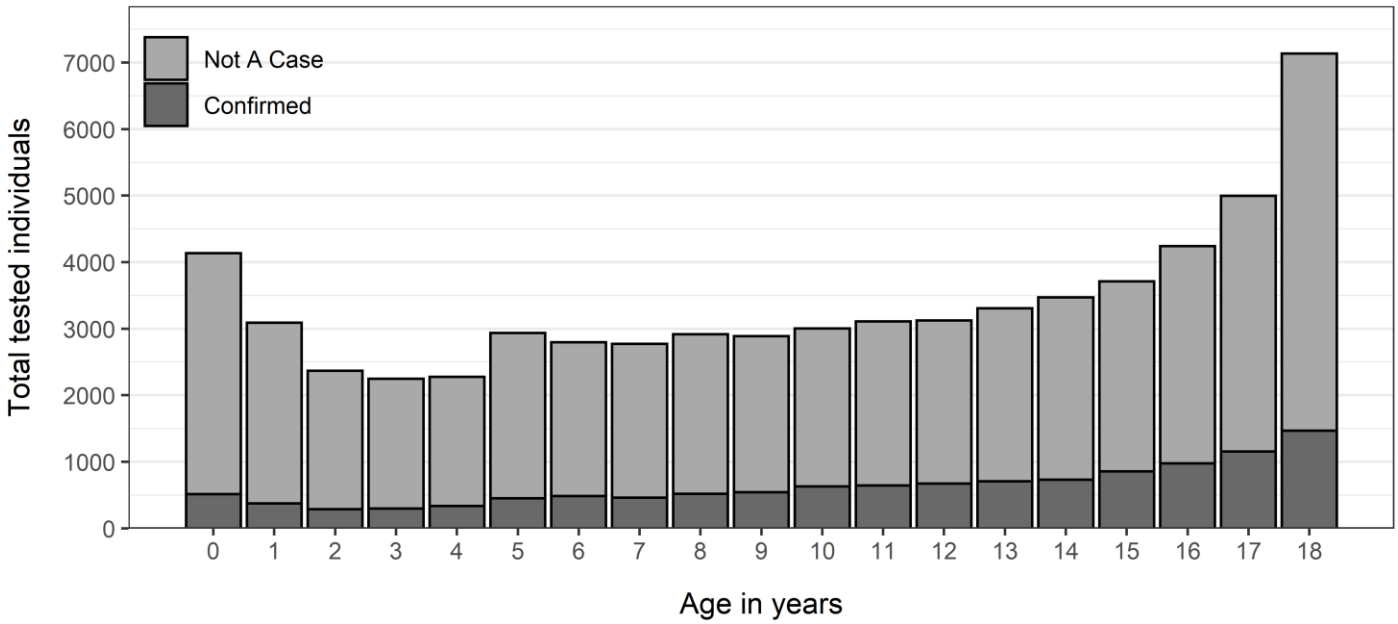

Data source: Wisconsin Electronic Disease Surveillance System (WEDSS)
Created by the Milwaukee County COVID-19 Epidemiology Intel Team

Total tests through January 12, 2021 for children aged 18 and under

Testing for the novel coronavirus is an important public health response to limiting the spread of the infection. Testing capacity was limited in Milwaukee County and across the country earlier in the epidemic, but then increased. Since the first case of COVID-19 was diagnosed in a child in Milwaukee County on March 17, a total of 65210 COVID-19 tests have been performed among children ages 0-18, with 55944 negative results and 9266 positive results. This represents a positive test rate of 14.2% since the beginning of the epidemic.

As shown in **Figure 6**, very few tests were conducted among children early in the epidemic; it is likely that COVID-19 cases among children were not identified. Testing among children increased until early July and then declined, with another increase beginning in September and peaking in early November, followed by a decline. Testing was low during the weeks of Thanksgiving, Christmas, and the New Year. As shown in **Figure 7**, the 14-day trend in percent positive tests among children shows no significant change. Percent positive should be interpreted in the context of potential data delays given the large numbers of tests conducted in recent weeks, and considering that data entry for positive tests is prioritized.

Figure 6: Number of tests per week among Milwaukee County children 18 and unde

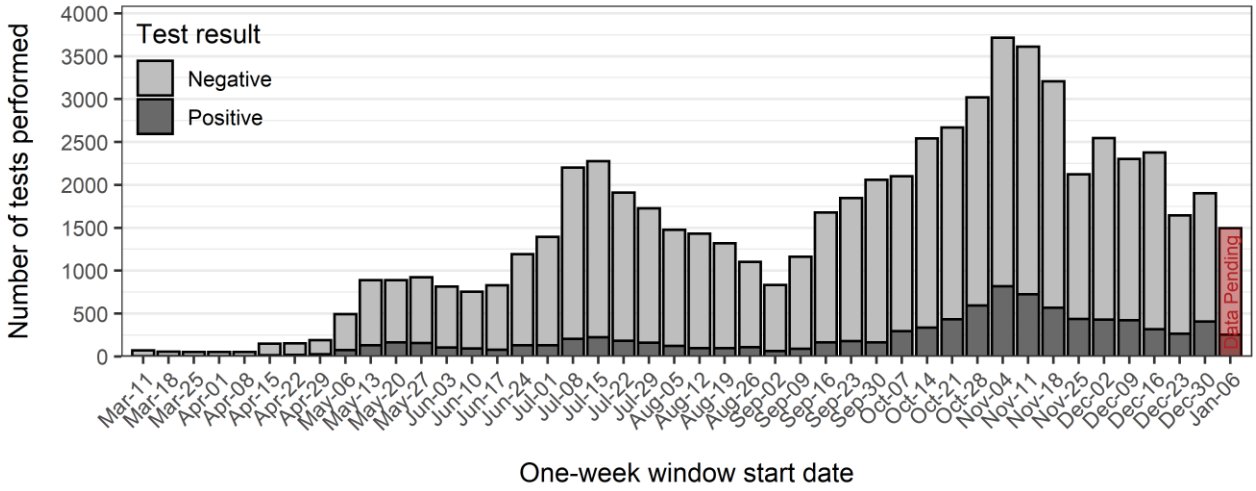

Data source: Wisconsin Electronic Disease Surveillance System (WEDSS)
Created by the Milwaukee County COVID-19 Epidemiology Intel Team

Figure 7: Percent positive tests among Milwaukee County children aged 18 and under

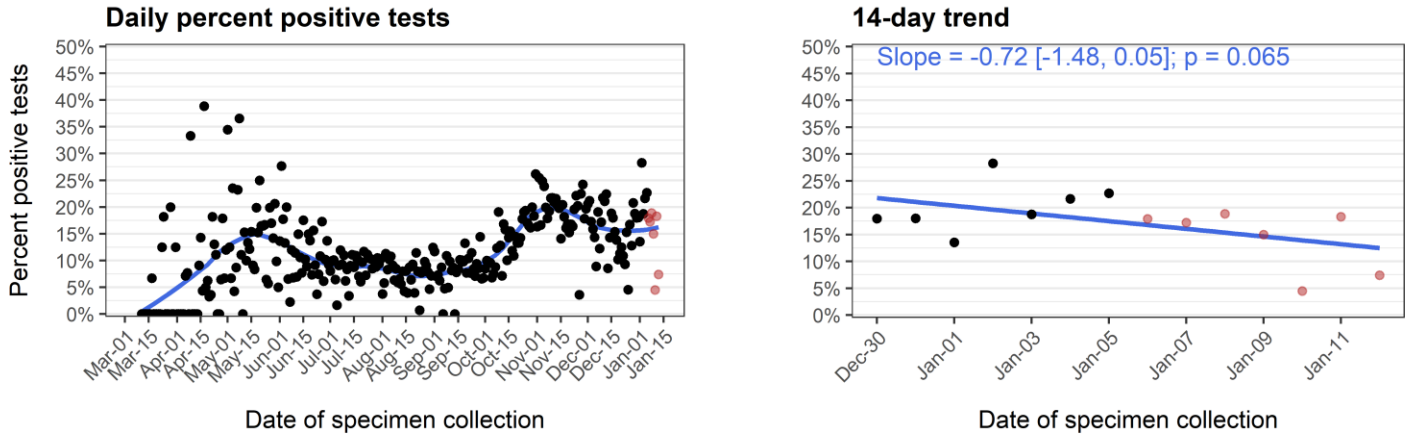

Data source: Wisconsin Electronic Disease Surveillance System (WEDSS)
Created by the Milwaukee County COVID-19 Epidemiology Intel Team

Spatial patterns of COVID-19 in Milwaukee County children

COVID-19 spread is spatially patterned. **Map 1** below illustrates the cumulative burden (all confirmed cases) of COVID-19 in Milwaukee County children. **Map 2** shows cases confirmed in children over the last two weeks. **Map 3** depicts the percentage of tests that were confirmed positive. **Map 4** shows cumulative COVID-19 related hospitalizations among children. All are crude rate maps created using census block group level COVID-19 data from WEDSS and population data from the US Census. The maps are smoothed to protect confidentiality and ensure that rates are stable while still providing geographic detail. High rates are depicted in red with lower rates depicted in blue.

Map 1: All confirmed cases of COVID-19 in children aged 0-17

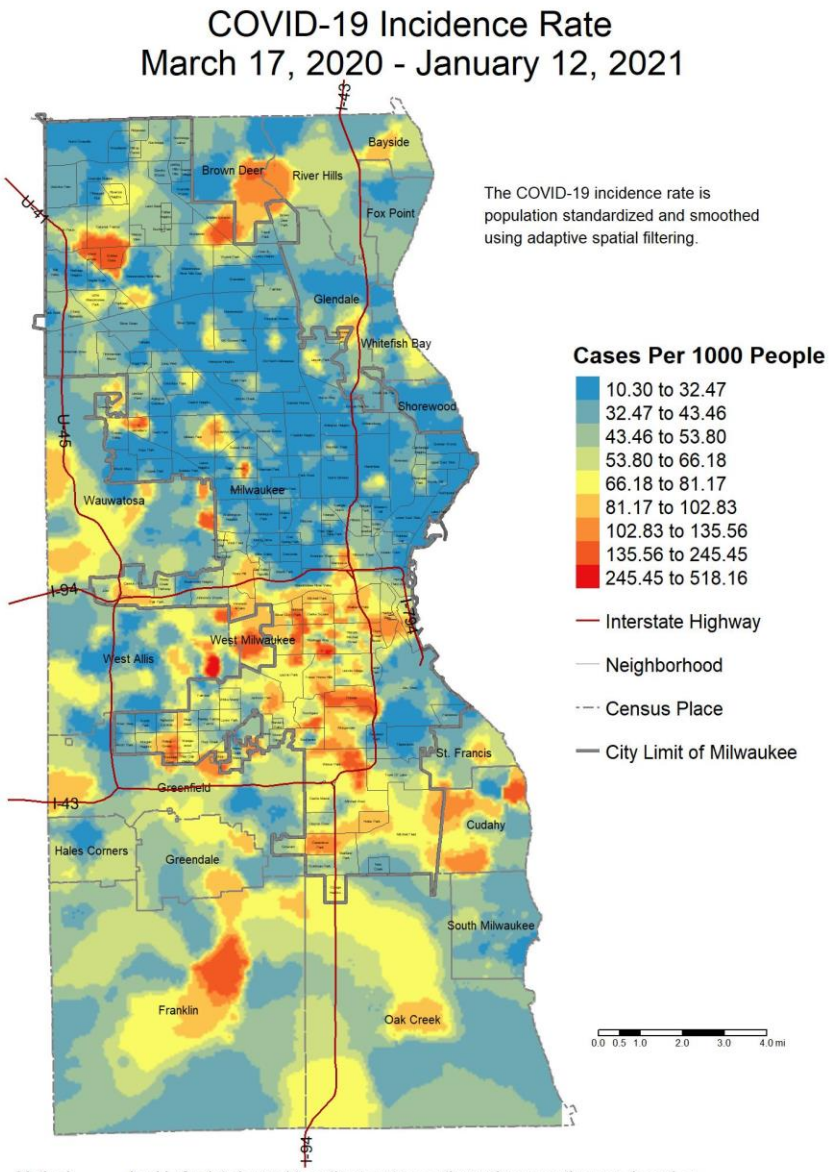

Method: A grid of points is used to estimate rates continuously across the map, based on the nearest cases with a minimum of 15 confirmed cases included.
Data Sources: Wisconsin Electronic Disease Surveillance System (WEDSS) (incidence data)
2018 American Community Survey (population data)
City of Milwaukee Map Milwaukee Portal (neighborhood boundaries)
Census Bureau TIGER/Line Shapefiles (census place boundaries)
Created by the Milwaukee County Covid-19 Epidemiology Intel Team

Map 2: Confirmed cases of COVID-19 over the last two weeks in children aged 0-17

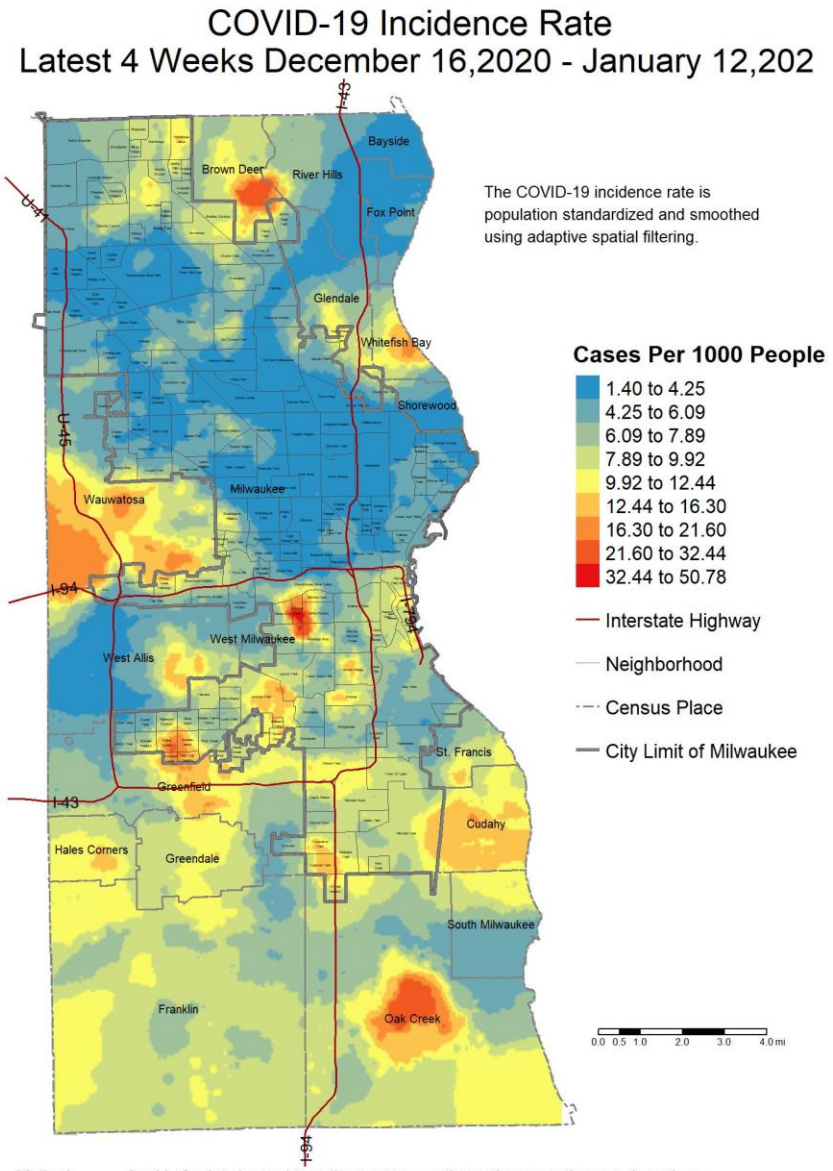

Method: A grid of points is used to estimate rates continuously across the map, based on the nearest cases with a minimum of 15 confirmed cases included.
Data Sources: Wisconsin Electronic Disease Surveillance System (WEDSS) (incidence data)
2018 American Community Survey (population data)
City of Milwaukee Map Milwaukee Portal (neighborhood boundaries)
Census Bureau TIGER/Line Shapefiles (census place boundaries)
Created by the Milwaukee County Covid-19 Epidemiology Intel Team

Map 3: Percentage of tests that were confirmed positive in children aged 0-17

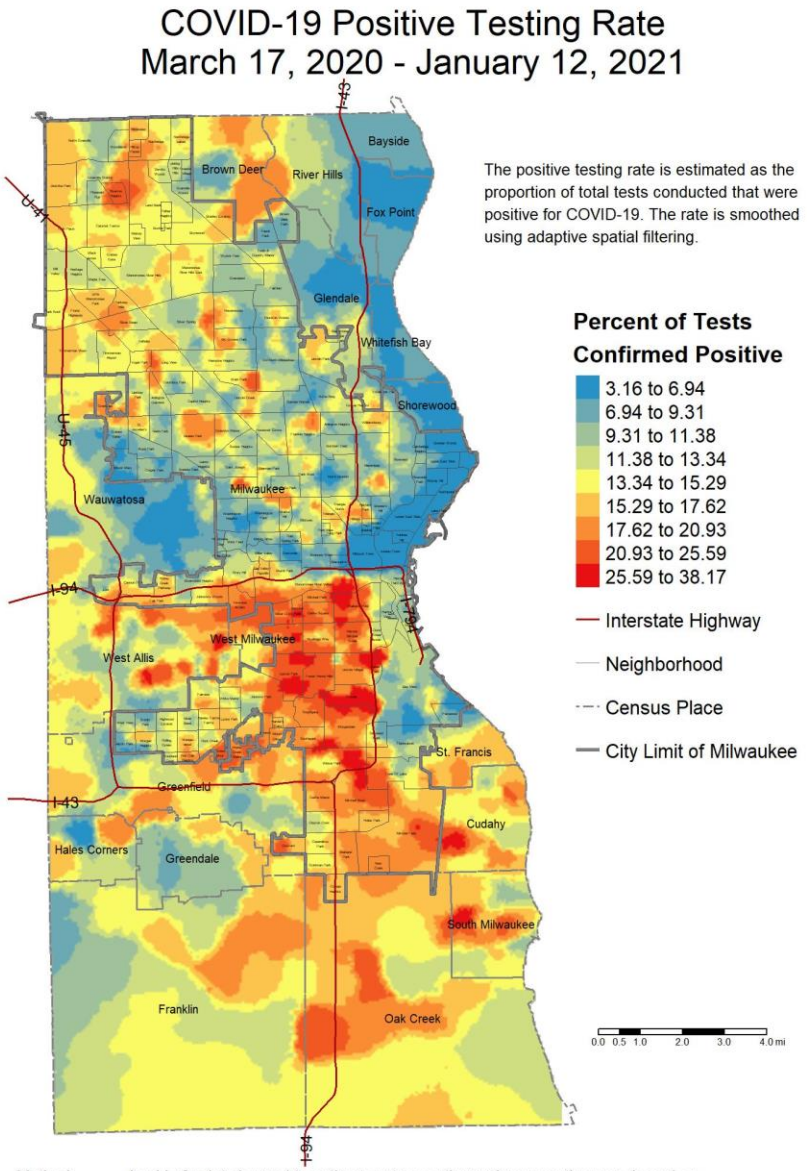

Method: A grid of points is used to estimate rates continuously across the map, based on the nearest cases with a minimum of 15 positive tests included.
Data Sources: Wisconsin Electronic Disease Surveillance System (WEDSS) (incidence data)
2018 American Community Survey (population data)
City of Milwaukee Map Milwaukee Portal (neighborhood boundaries)
Census Bureau TIGER/Line Shapefiles (census place boundaries)
Created by the Milwaukee County Covid-19 Epidemiology Intel Team

Map 4: COVID-19 related hospitalizations in children aged 0-17

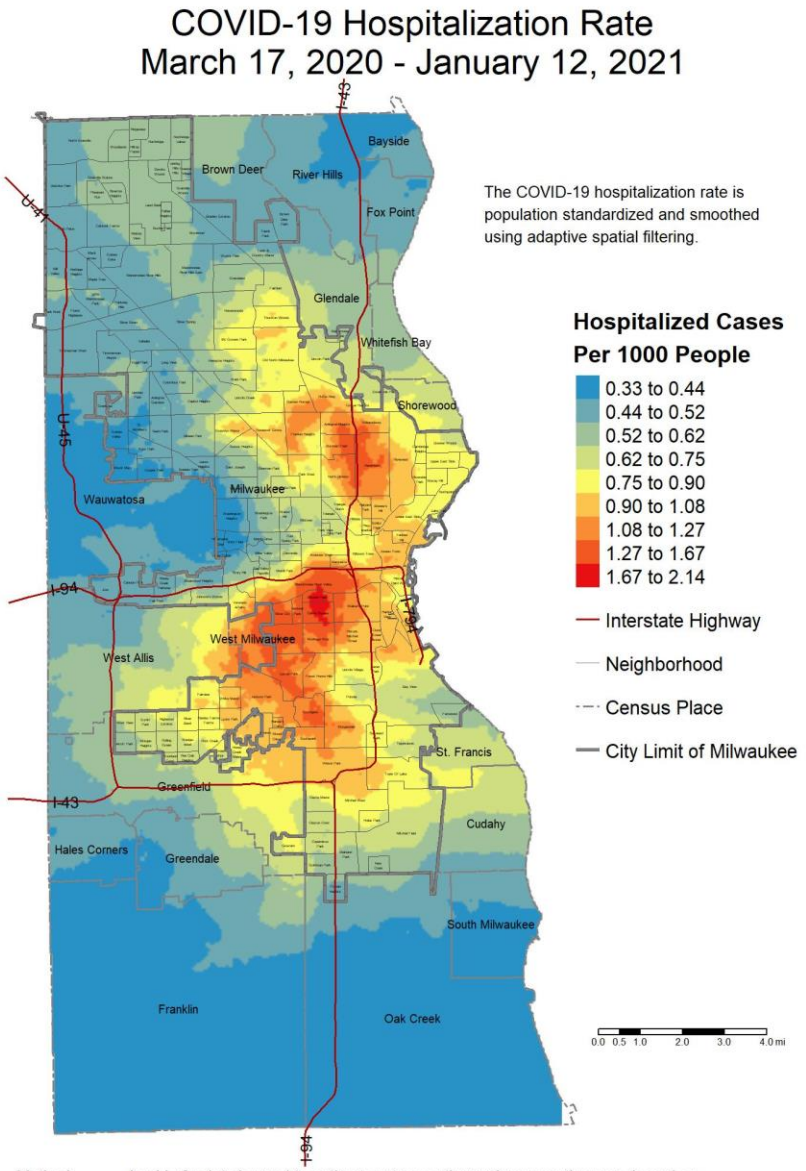

Method: A grid of points is used to estimate rates continuously across the map, based on the nearest cases with a minimum of 15 hospitalized cases included.
Data Sources: Wisconsin Electronic Disease Surveillance System (WEDSS) (incidence data)
2018 American Community Survey (population data)
City of Milwaukee Map Milwaukee Portal (neighborhood boundaries)
Census Bureau TIGER/Line Shapefiles (census place boundaries)
Created by the Milwaukee County Covid-19 Epidemiology Intel Team

Data Sources & Acknowledgments

This report was created by faculty and staff in the Medical College of Wisconsin (MCW) Institute for Health and Equity (IHE) in partnership with representatives from local health departments and faculty from the University of Wisconsin-Milwaukee Zilber School of Public Health. Data sources include the Wisconsin Electronic Disease Surveillance System (WEDSS), the US Census Bureau, the Milwaukee County Medical Examiner's office, the Emergency Medicine Resource, and publicly available data obtained from local health and emergency response agencies. Data from the Wisconsin Electronic Data Surveillance System (WEDSS) summarized for the week includes data from January 6, 2021 through January 12, 2021. This work was funded by the Advancing a Healthier Wisconsin Endowment at the Medical College of Wisconsin.

Contact Information

For additional questions on this report, please contact Darren Rausch, Health Officer/Director, Greenfield Health Department, and Lead, Milwaukee County COVID-19 Epidemiology Intel Team: Darren.Rausch@greenfieldwi.us or (414) 329-5275.