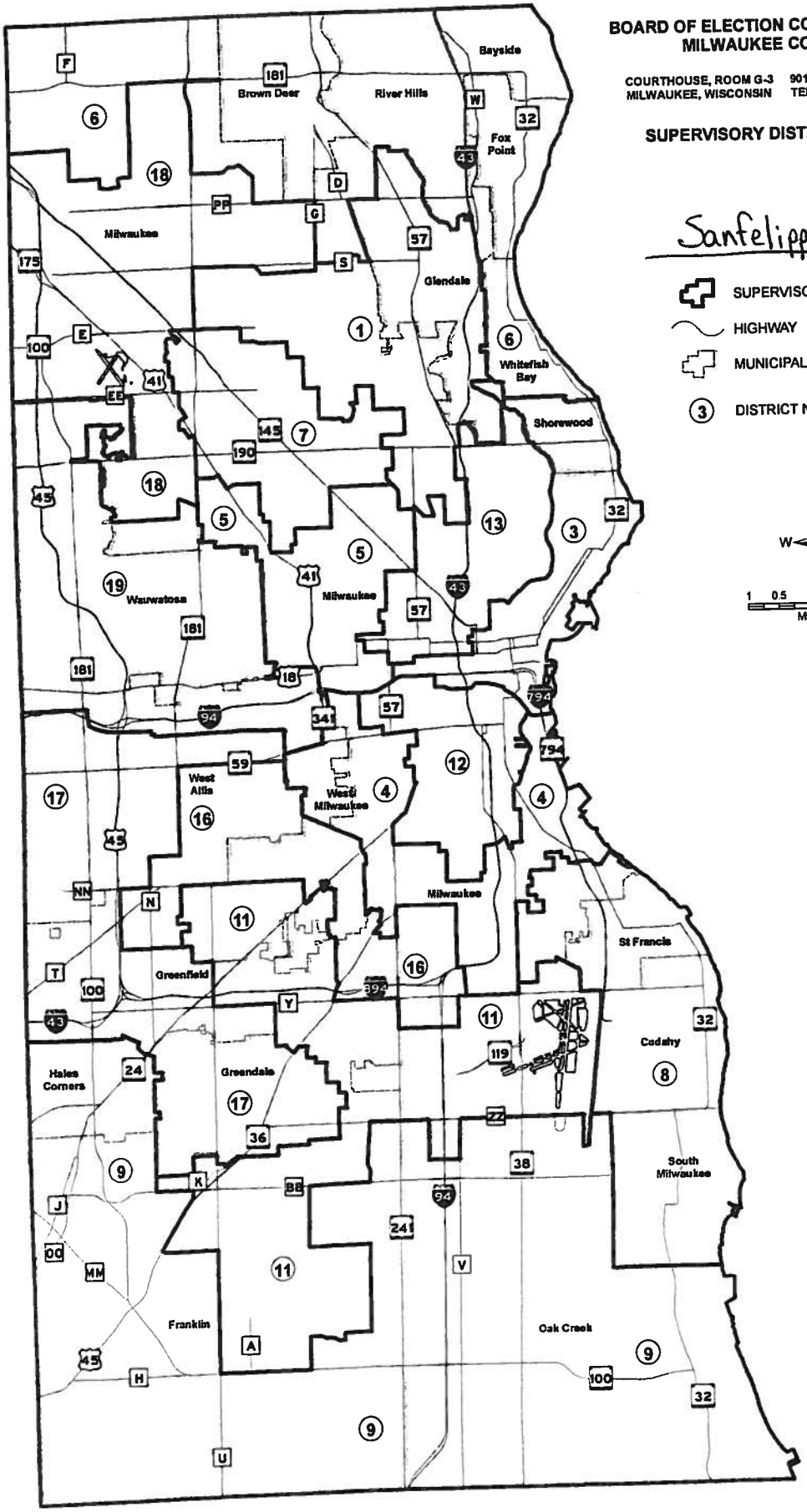

BOARD OF ELECTION COMMISSIONERS
MILWAUKEE COUNTY

COURTHOUSE, ROOM G-3 901 NORTH 9TH STREET
MILWAUKEE, WISCONSIN TELEPHONE 278-4060

SUPERVISORY DISTRICTS 2011

Sanfelippo 15

SUPERVISORY DISTRICT DRAFT
HIGHWAY
MUNICIPAL BOUNDARY
DISTRICT NUMBER

N W E S

1 0.5 0 1
Miles

Map Prepared By
Milwaukee County Land Information Office

Sanfelippo 15 Districts

JVTD2	HISPANIC	WHITE	BLACK	AMINDIAN	PISLAND	ASIAN	OTHER	OTHERMLT	TOTAL	HISPANIC18	WHITE18	BLACK18	AMINDIAN18	PISLAND18	ASIAN18	OTHER18	OTHERMLT18	TOTAL18
Supervisory District 17	4209	54088	1891	556	27	1929	39	133	62872	2434	44969	1112	384	19	1370	30	71	50389
Supervisory District 11	6571	50055	2907	665	26	2955	82	175	63436	4119	41174	2204	464	24	2013	45	90	50133
Supervisory District 12	42957	10707	5975	789	37	1152	81	188	61886	26269	9306	3443	574	25	759	45	92	40513
Supervisory District 1	1934	12560	46256	237	34	1723	82	451	63277	1083	10771	30844	162	19	1009	46	251	44185
Supervisory District 13	4356	14983	40042	349	12	1616	124	579	62061	2904	14092	26967	269	11	1275	74	330	45922
Supervisory District 18	2626	22695	33451	430	39	4322	113	545	64221	1465	19255	21247	300	28	2474	53	280	45102
Supervisory District 5	3156	12903	42099	403	19	3380	93	568	62621	1959	10891	26550	277	15	1927	50	307	41976
Supervisory District 8	5840	53956	1678	797	21	1043	61	96	63492	3506	44764	1007	587	15	768	32	50	50729
Supervisory District 19	2941	54358	4084	401	54	1941	97	183	64059	1753	44157	2613	294	29	1386	56	103	50391
Supervisory District 6	2744	38761	18987	289	33	2753	121	337	64025	1681	30711	12010	205	24	1848	63	193	46735
Supervisory District 9	3906	54697	1522	486	36	2935	73	145	63800	2426	43687	956	328	24	2007	39	70	49537
Supervisory District 4	29761	27015	3590	943	26	1938	70	219	63562	17833	23410	2180	706	21	1320	44	120	45634
Supervisory District 16	10467	46841	2930	867	34	2001	110	164	63414	6315	39011	1780	622	26	1317	68	84	49223
Supervisory District 3	2482	53204	3777	331	48	3353	122	191	63508	2136	49835	3328	299	43	2940	92	147	58820
Supervisory District 7	2089	8135	48390	242	11	2042	102	490	61501	1233	7028	32039	173	8	1247	53	288	42069

JVTD2	HISPANIC	WHITE	BLACK	AMINDIAN	PISLAND	ASIAN	OTHER	OTHERMLT	TOTAL	HISPANIC18	WHITE18	BLACK18	AMINDIAN18	PISLAND18	ASIAN18	OTHER18	OTHERMLT18	TOTAL18
Supervisory District 17	6.7%	86.0%	3.0%	0.9%	0.0%	3.1%	0.1%	0.2%	62872	4.8%	89.2%	2.2%	0.8%	0.0%	2.7%	0.1%	0.1%	80.1%
Supervisory District 11	10.4%	78.9%	4.6%	1.0%	0.0%	4.7%	0.1%	0.3%	63436	8.2%	82.1%	4.4%	0.9%	0.0%	4.0%	0.1%	0.2%	79.0%
Supervisory District 12	69.4%	17.3%	9.7%	1.3%	0.1%	1.9%	0.1%	0.3%	61886	64.8%	23.0%	8.5%	1.4%	0.1%	1.9%	0.1%	0.2%	65.5%
Supervisory District 1	3.1%	19.8%	73.1%	0.4%	0.1%	2.7%	0.1%	0.7%	63277	2.5%	24.4%	69.8%	0.4%	0.0%	2.3%	0.1%	0.6%	69.8%
Supervisory District 13	7.0%	24.1%	64.5%	0.6%	0.0%	2.6%	0.2%	0.9%	62061	6.3%	30.7%	58.7%	0.6%	0.0%	2.8%	0.2%	0.7%	74.0%
Supervisory District 18	4.1%	35.3%	52.1%	0.7%	0.1%	6.7%	0.2%	0.8%	64221	3.2%	42.7%	47.1%	0.7%	0.1%	5.5%	0.1%	0.6%	70.2%
Supervisory District 5	5.0%	20.6%	67.2%	0.6%	0.0%	5.4%	0.1%	0.9%	62621	4.7%	25.9%	63.3%	0.7%	0.0%	4.6%	0.1%	0.7%	67.0%
Supervisory District 8	9.2%	85.0%	2.6%	1.3%	0.0%	1.6%	0.1%	0.2%	63492	6.9%	88.2%	2.0%	1.2%	0.0%	1.5%	0.1%	0.1%	79.9%
Supervisory District 19	4.6%	84.9%	6.4%	0.6%	0.1%	3.0%	0.2%	0.3%	64059	3.5%	87.6%	5.2%	0.6%	0.1%	2.8%	0.1%	0.2%	78.7%
Supervisory District 6	4.3%	60.5%	29.7%	0.5%	0.1%	4.3%	0.2%	0.5%	64025	3.6%	65.7%	25.7%	0.4%	0.1%	4.0%	0.1%	0.4%	73.0%
Supervisory District 9	6.1%	85.7%	2.4%	0.8%	0.1%	4.6%	0.1%	0.2%	63800	4.9%	88.2%	1.9%	0.7%	0.0%	4.1%	0.1%	0.1%	77.6%
Supervisory District 4	46.8%	42.5%	5.6%	1.5%	0.0%	3.0%	0.1%	0.3%	63562	39.1%	51.3%	4.8%	1.5%	0.0%	2.9%	0.1%	0.3%	71.8%
Supervisory District 16	16.5%	73.9%	4.6%	1.4%	0.1%	3.2%	0.2%	0.3%	63414	12.8%	79.3%	3.6%	1.3%	0.1%	2.7%	0.1%	0.2%	77.6%
Supervisory District 3	3.9%	83.8%	5.9%	0.5%	0.1%	5.3%	0.2%	0.3%	63508	3.6%	84.7%	5.7%	0.5%	0.1%	5.0%	0.2%	0.2%	92.6%
Supervisory District 7	3.4%	13.2%	78.7%	0.4%	0.0%	3.3%	0.2%	0.8%	61501	2.9%	16.7%	76.2%	0.4%	0.0%	3.0%	0.1%	0.7%	68.4%

BOARD OF ELECTION COMMISSIONERS
MILWAUKEE COUNTY

COURTHOUSE, ROOM G-3 901 NORTH 9TH STREET
MILWAUKEE, WISCONSIN TELEPHONE 278-4060

SUPERVISOR DISTRICT 1

DRAFT FINAL PLAN
4/14/11

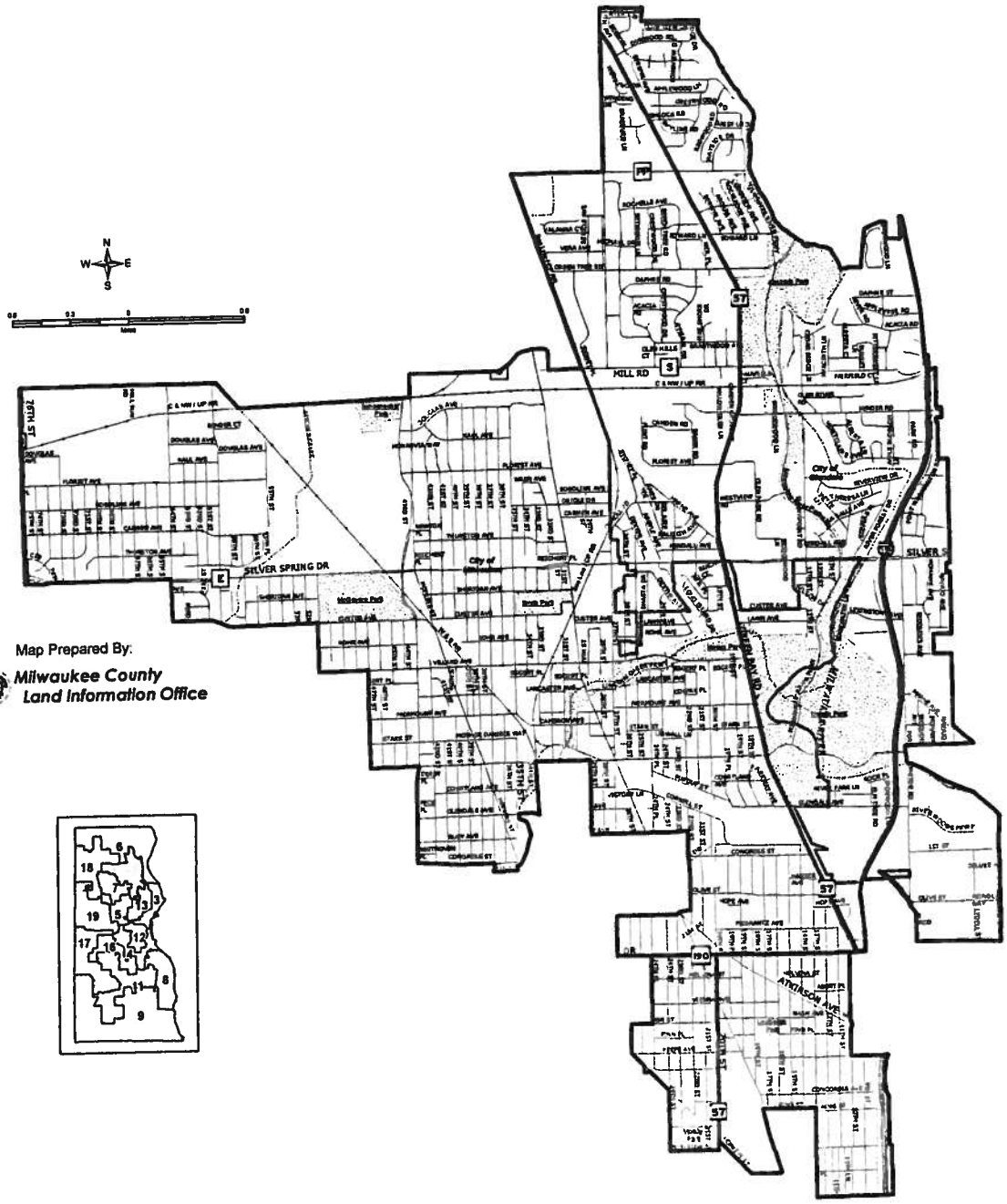

BOARD OF ELECTION COMMISSIONERS
MILWAUKEE COUNTY

COURTHOUSE, ROOM G-3 901 NORTH 9TH STREET
MILWAUKEE, WISCONSIN TELEPHONE 278-4060

SUPERVISOR DISTRICT 3

DRAFT FINAL PLAN
4/14/11

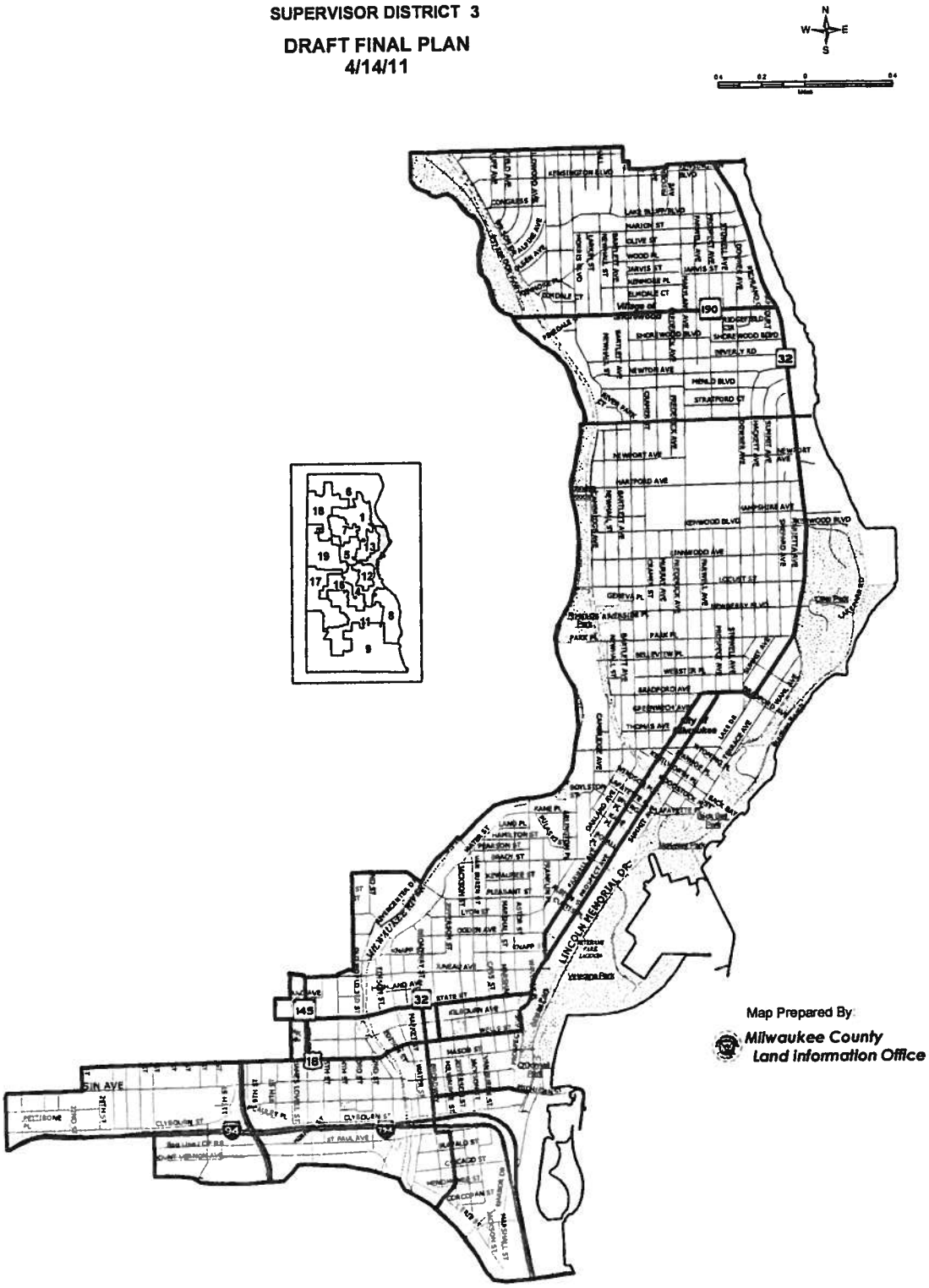

BOARD OF ELECTION COMMISSIONERS
MILWAUKEE COUNTY

COURTHOUSE, ROOM G-3 901 NORTH 9TH STREET
MILWAUKEE, WISCONSIN TELEPHONE 278-4060

SUPERVISOR DISTRICT 4

DRAFT FINAL PLAN
4/15/11

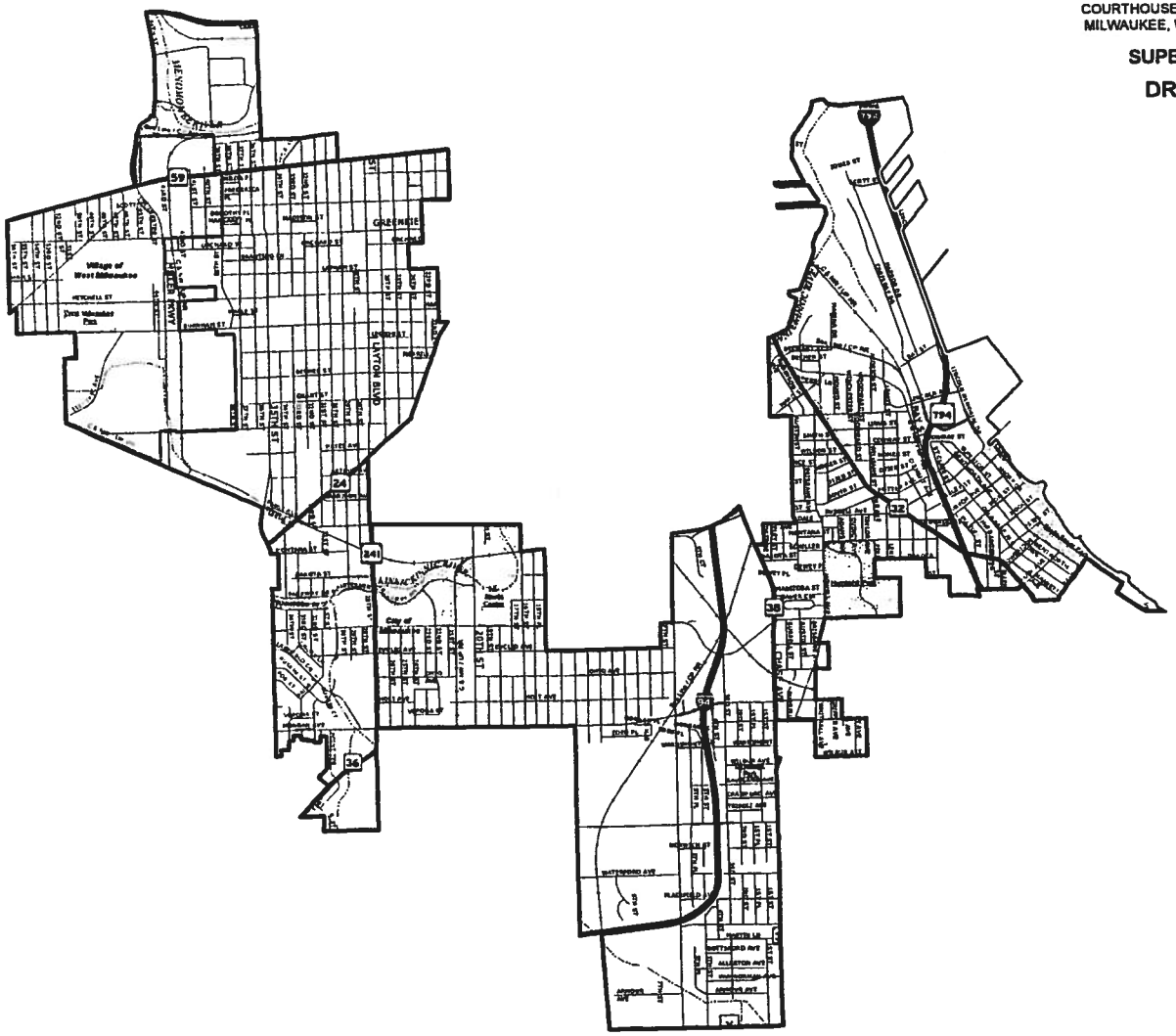

Map Prepared By:
Milwaukee County Land Information Office

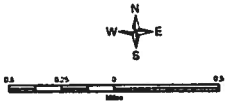

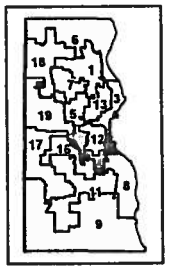

BOARD OF ELECTION COMMISSIONERS
MILWAUKEE COUNTY

COURTHOUSE, ROOM G-3 901 NORTH 9TH STREET
MILWAUKEE, WISCONSIN TELEPHONE 278-4060

SUPERVISOR DISTRICT 5

DRAFT FINAL PLAN
4/15/11

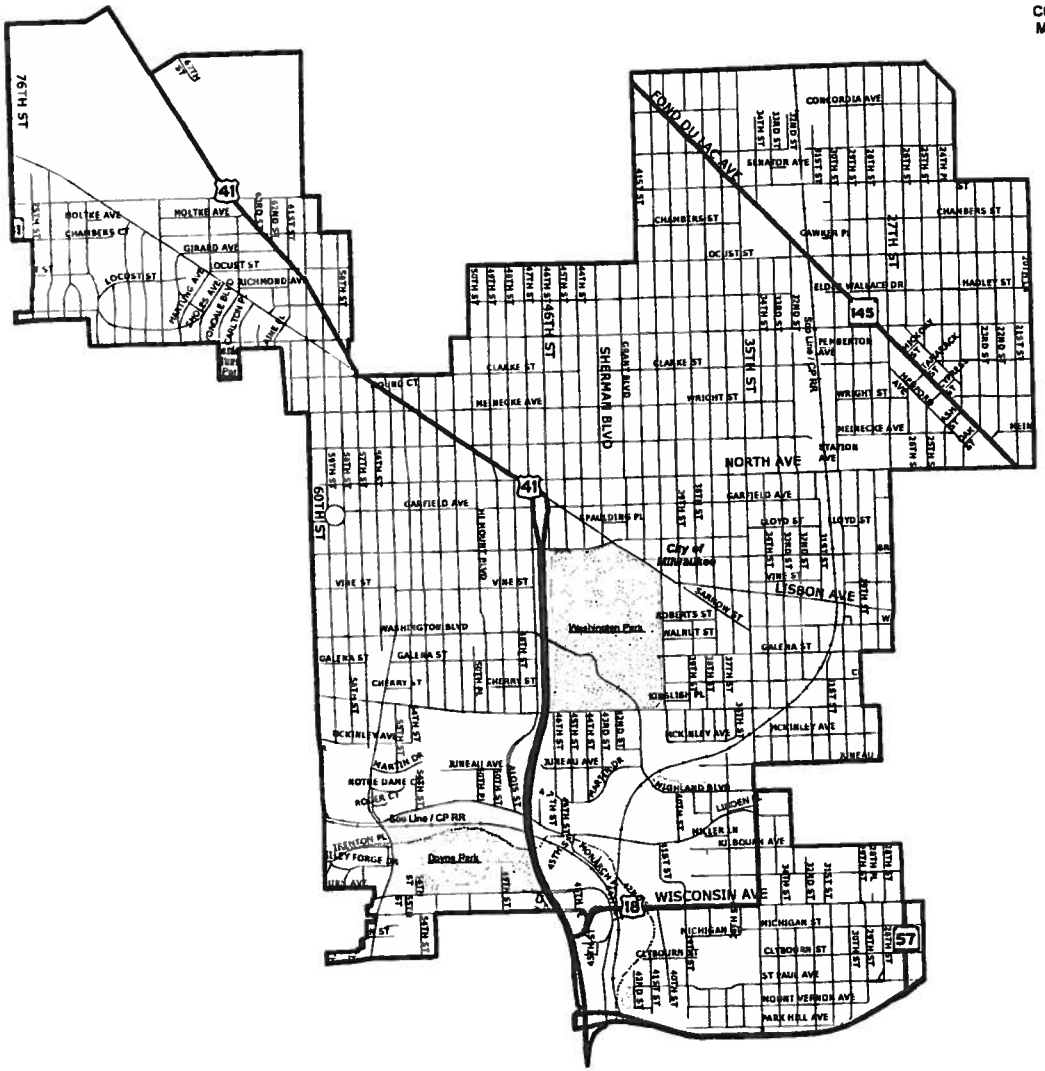

Map Prepared By:

Milwaukee County
Land Information Office

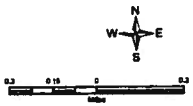

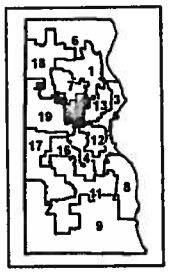

BOARD OF ELECTION COMMISSIONERS
MILWAUKEE COUNTY

COURTHOUSE, ROOM G-3 901 NORTH 9TH STREET
MILWAUKEE, WISCONSIN TELEPHONE 278-4060

SUPERVISOR DISTRICT 6

DRAFT FINAL PLAN
4/15/11

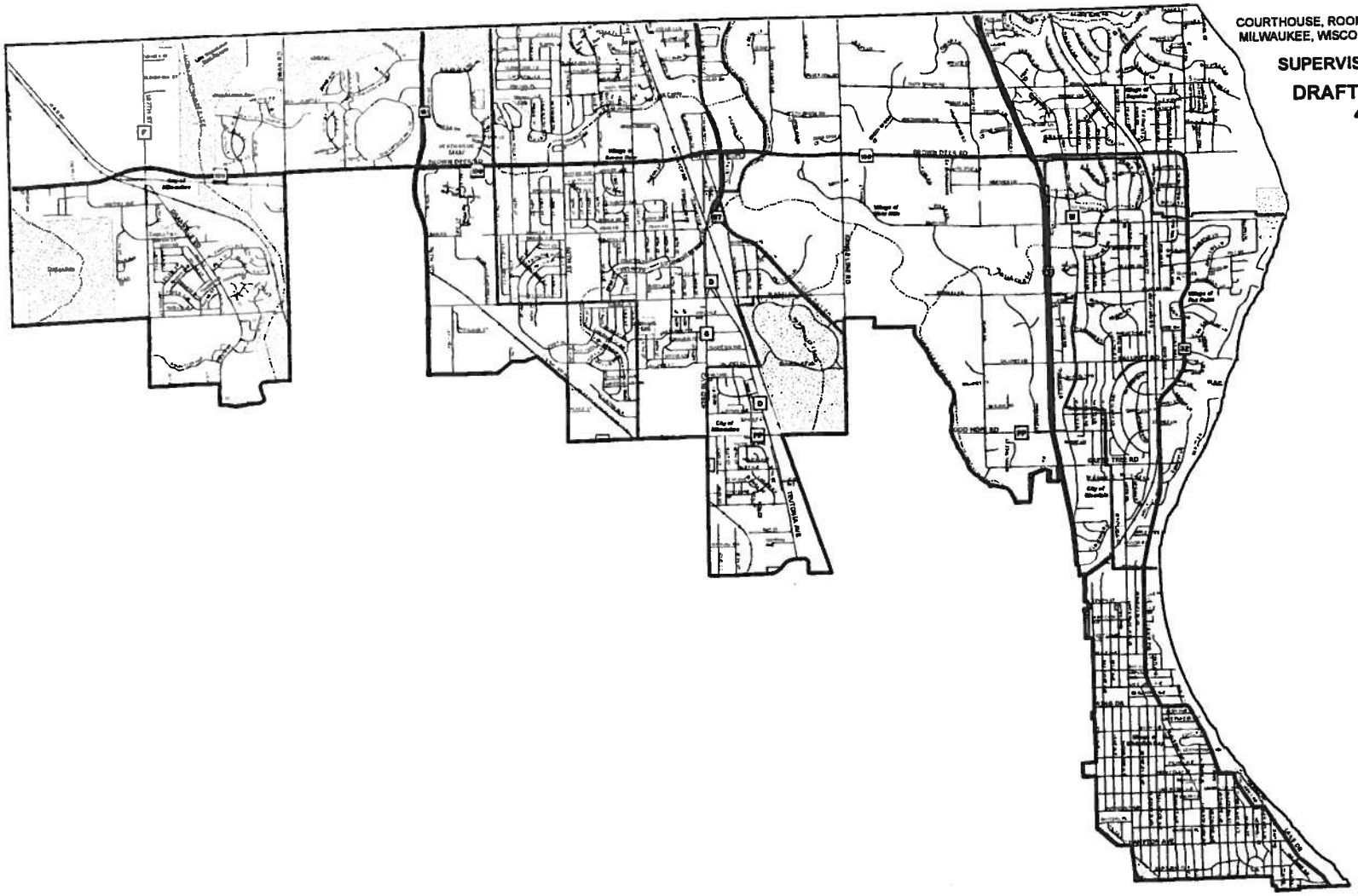

Map Prepared By:

Milwaukee County Land Information Office

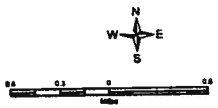

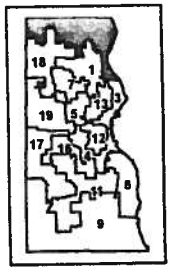

BOARD OF ELECTION COMMISSIONERS
MILWAUKEE COUNTY

COURTHOUSE, ROOM G-3 901 NORTH 9TH STREET
MILWAUKEE, WISCONSIN TELEPHONE 278-4060

SUPERVISOR DISTRICT 7

DRAFT FINAL PLAN
4/15/11

Map Prepared By:

Milwaukee County
Land Information Office

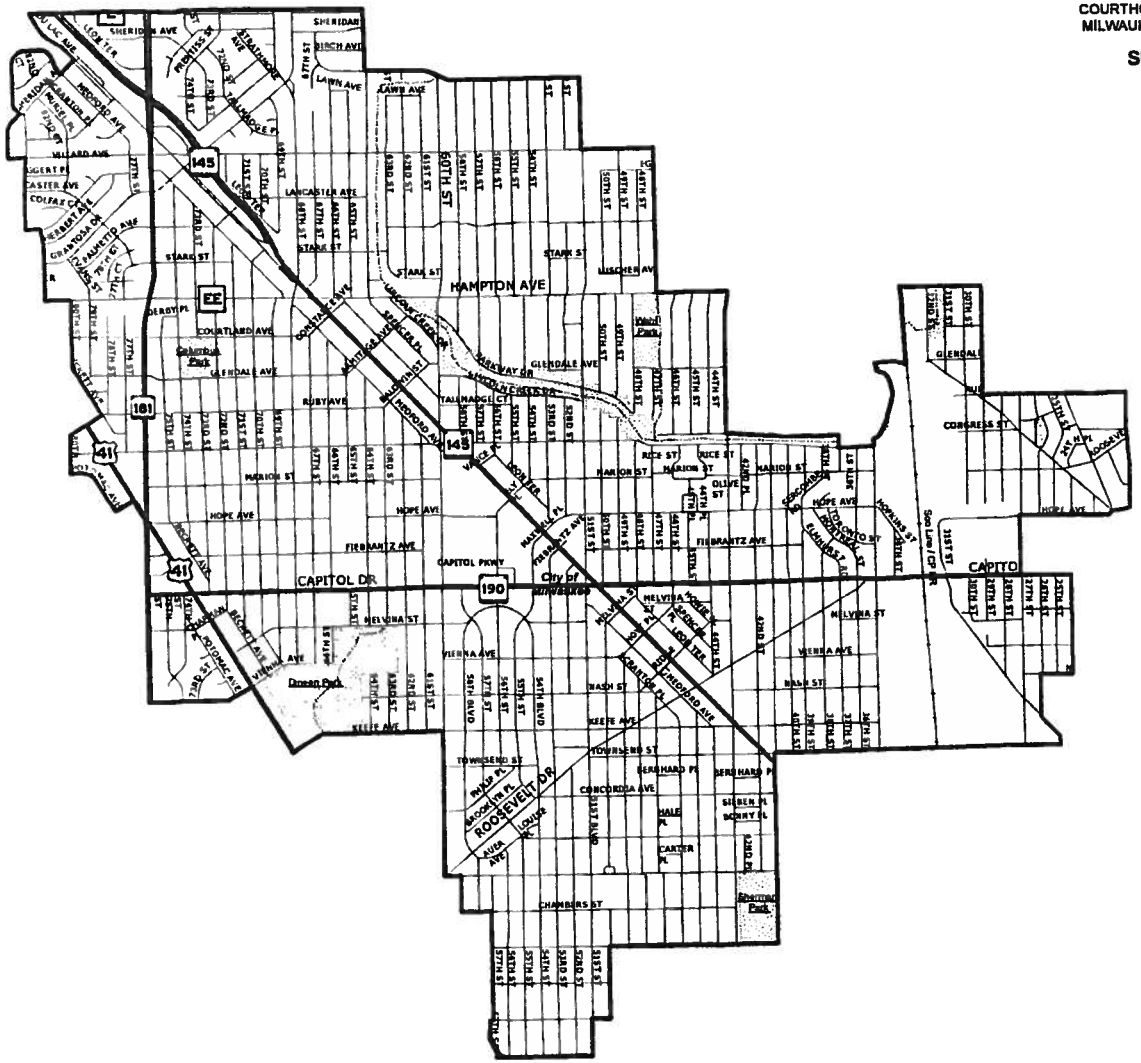

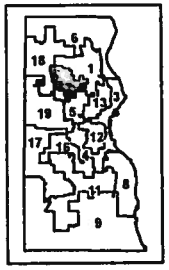

BOARD OF ELECTION COMMISSIONERS
MILWAUKEE COUNTY

COURTHOUSE, ROOM G-3 901 NORTH 9TH STREET
MILWAUKEE, WISCONSIN TELEPHONE 278-4060

SUPERVISOR DISTRICT 8

DRAFT FINAL PLAN
4/14/11

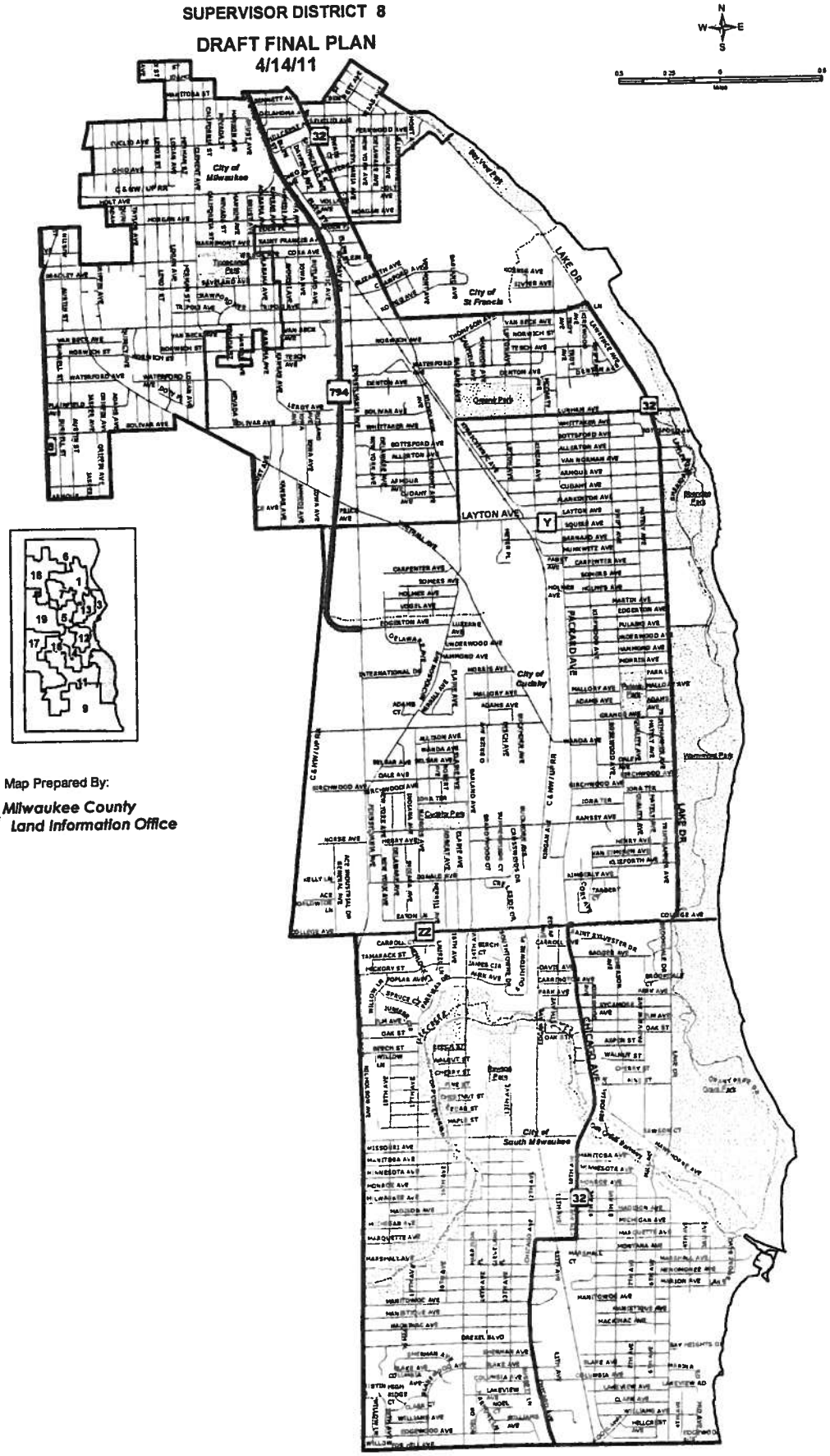

Map Prepared By:

Milwaukee County
Land Information Office

BOARD OF ELECTION COMMISSIONERS
MILWAUKEE COUNTY

COURTHOUSE, ROOM G-3 901 NORTH 9TH STREET
MILWAUKEE, WISCONSIN TELEPHONE 278-4060

SUPERVISOR DISTRICT 9

DRAFT FINAL PLAN
4/15/11

Map Prepared By:
Milwaukee County Land Information Office

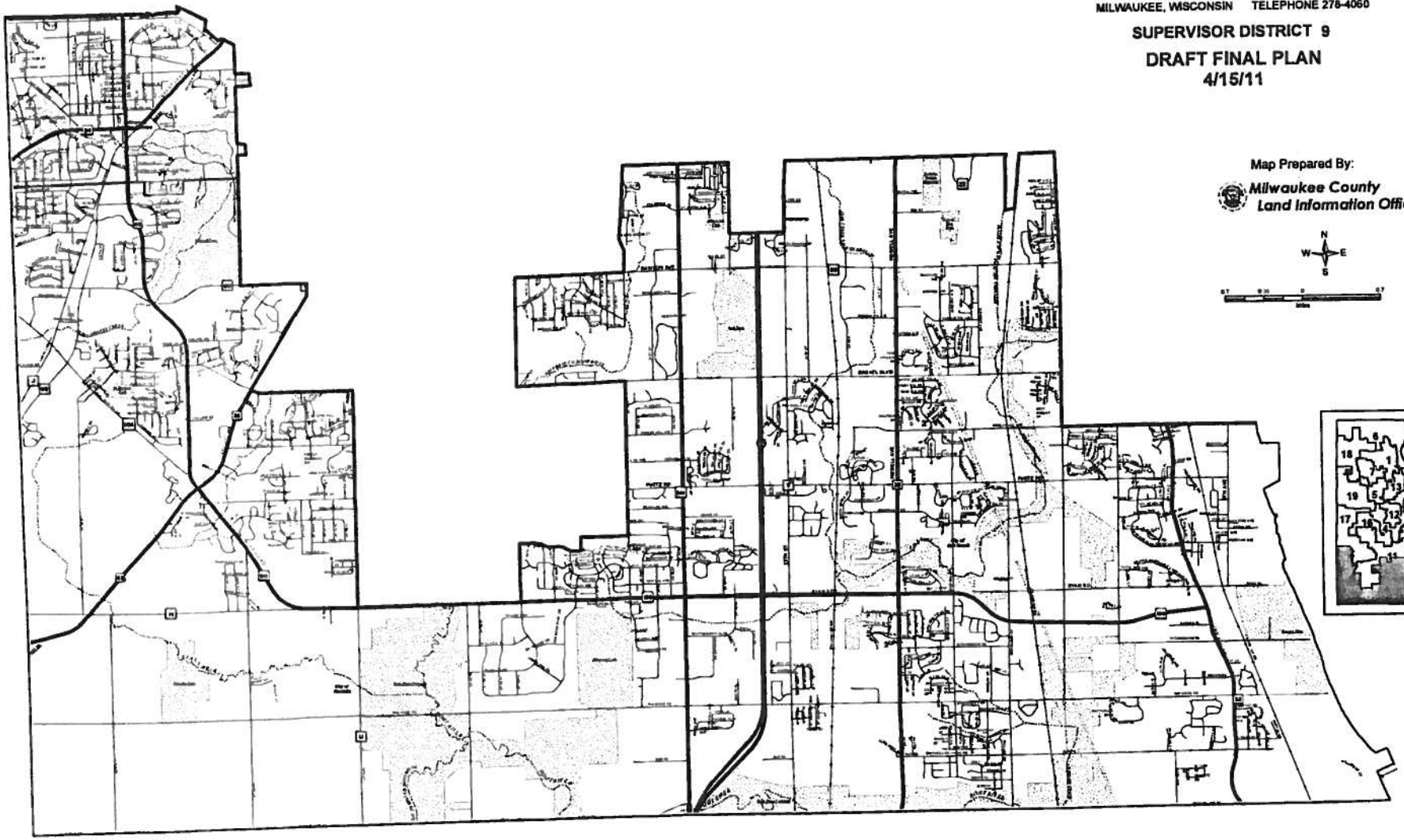

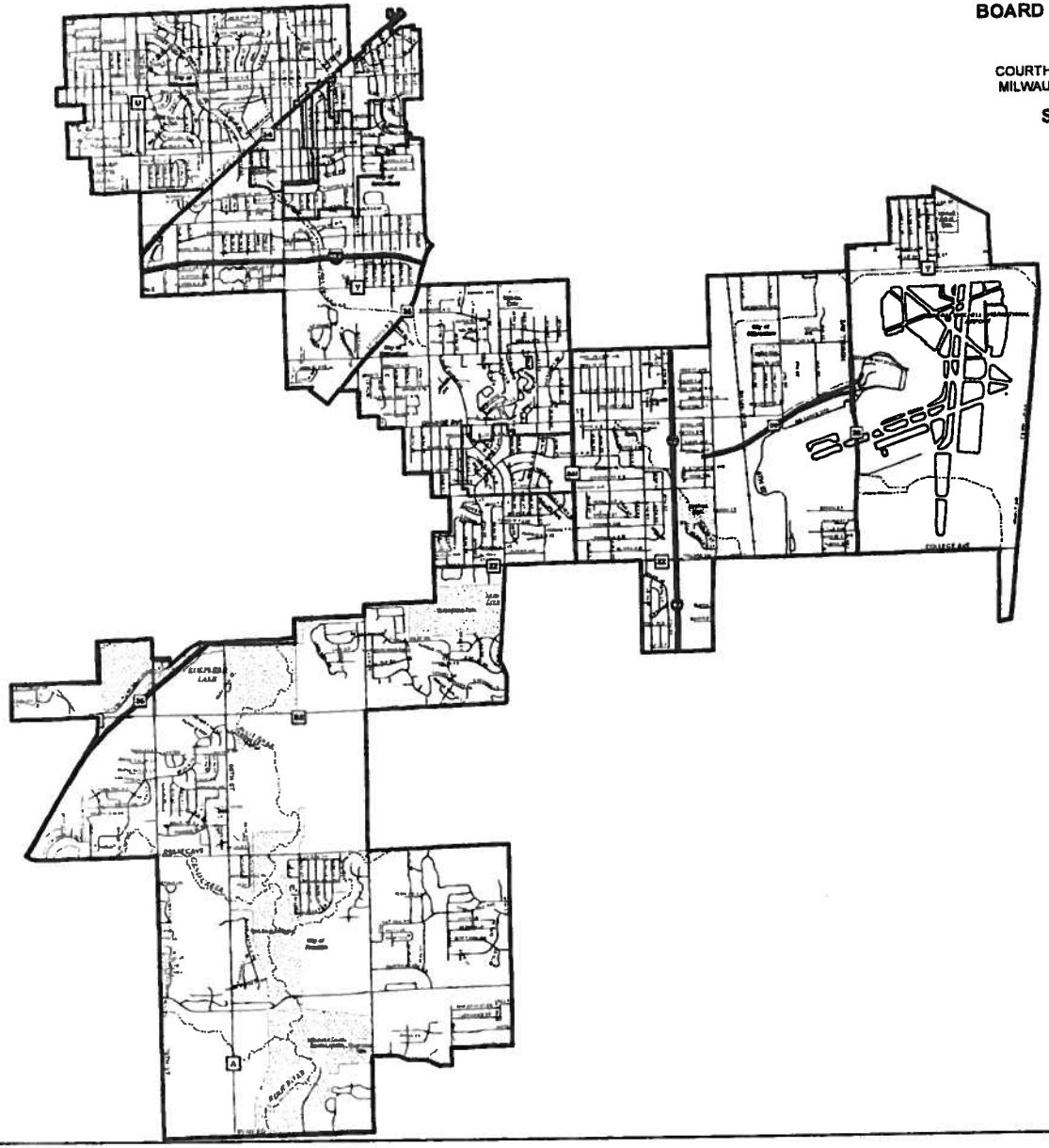

BOARD OF ELECTION COMMISSIONERS
MILWAUKEE COUNTY

COURTHOUSE, ROOM G-3 901 NORTH 9TH STREET
MILWAUKEE, WISCONSIN TELEPHONE 278-4060

SUPERVISOR DISTRICT 11

DRAFT FINAL PLAN
4/15/11

Map Prepared By:
Milwaukee County Land Information Office

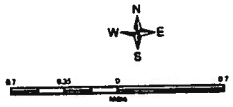

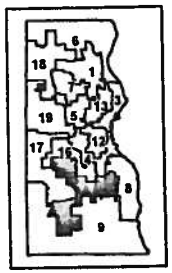

BOARD OF ELECTION COMMISSIONERS
MILWAUKEE COUNTY

COURTHOUSE, ROOM G-3 901 NORTH 9TH STREET
MILWAUKEE, WISCONSIN TELEPHONE 278-4060

SUPERVISOR DISTRICT 12

DRAFT FINAL PLAN
4/14/11

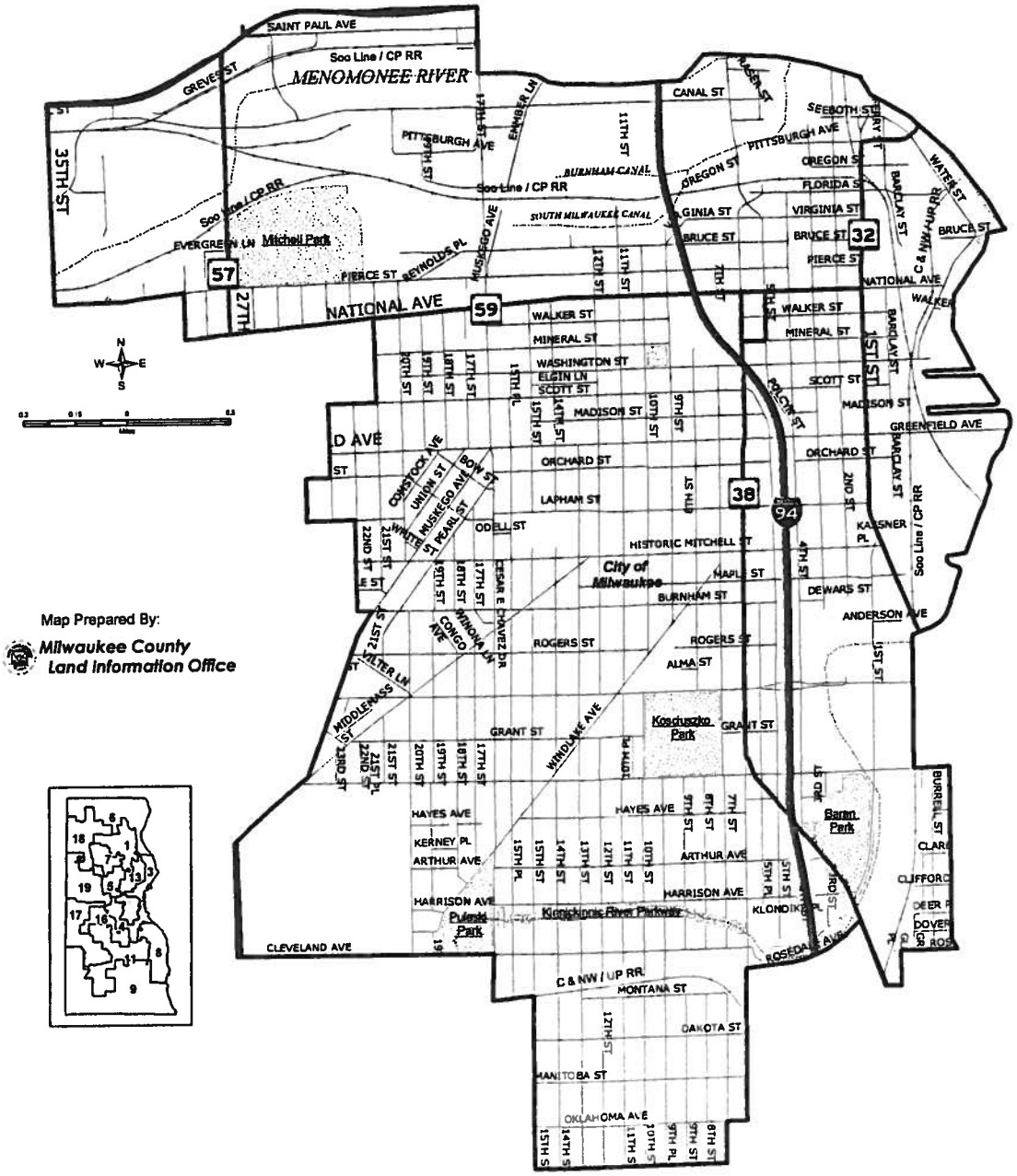

Map Prepared By:
Milwaukee County Land Information Office

BOARD OF ELECTION COMMISSIONERS
MILWAUKEE COUNTY

COURTHOUSE, ROOM G-3 901 NORTH 9TH STREET
MILWAUKEE, WISCONSIN TELEPHONE 278-4060

SUPERVISOR DISTRICT 13

DRAFT FINAL PLAN
4/14/11

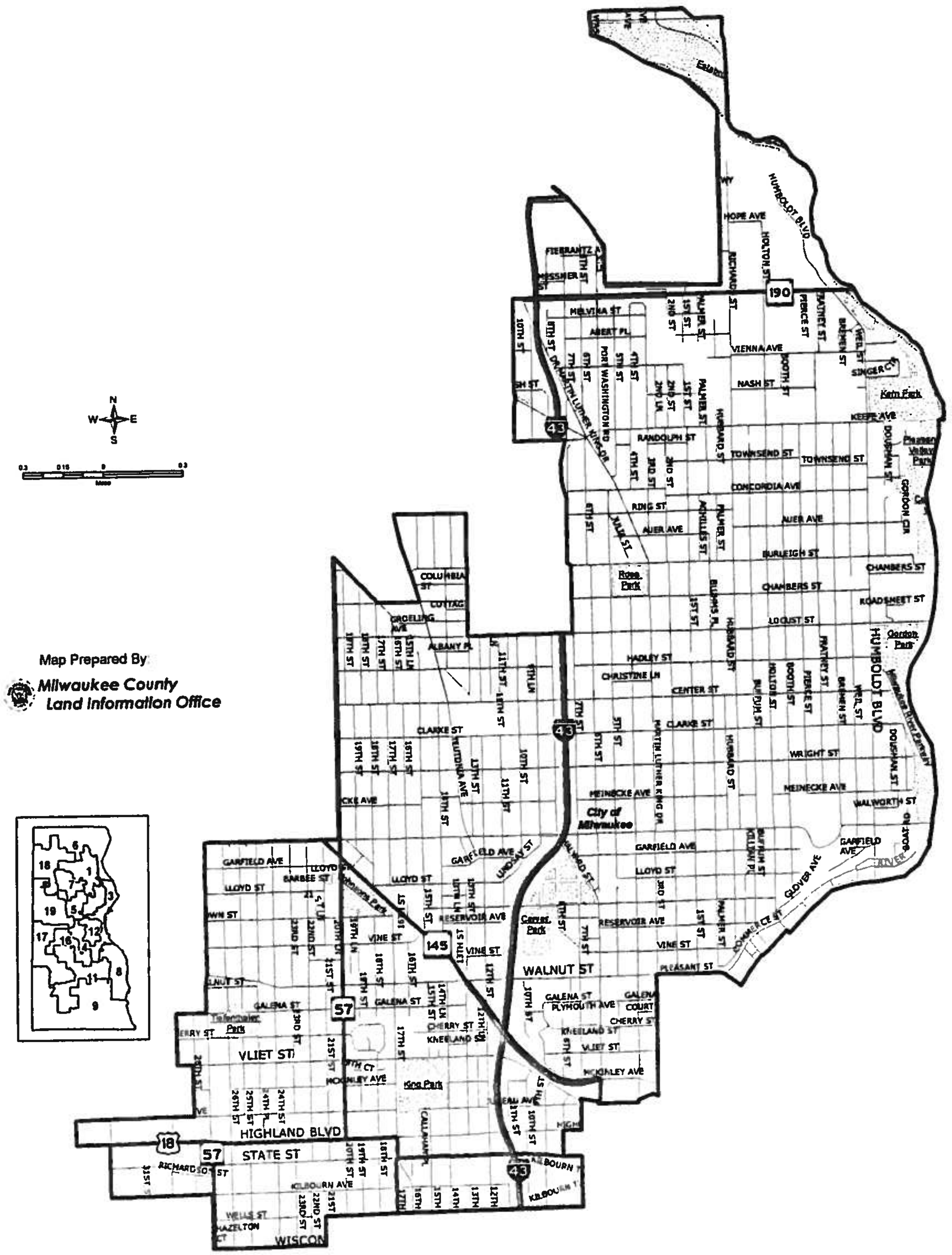

BOARD OF ELECTION COMMISSIONERS
MILWAUKEE COUNTY

COURTHOUSE, ROOM G-3 901 NORTH 9TH STREET
MILWAUKEE, WISCONSIN TELEPHONE 278-4060

SUPERVISOR DISTRICT 16

DRAFT FINAL PLAN
4/15/11

Map Prepared By:

Milwaukee County
Land Information Office

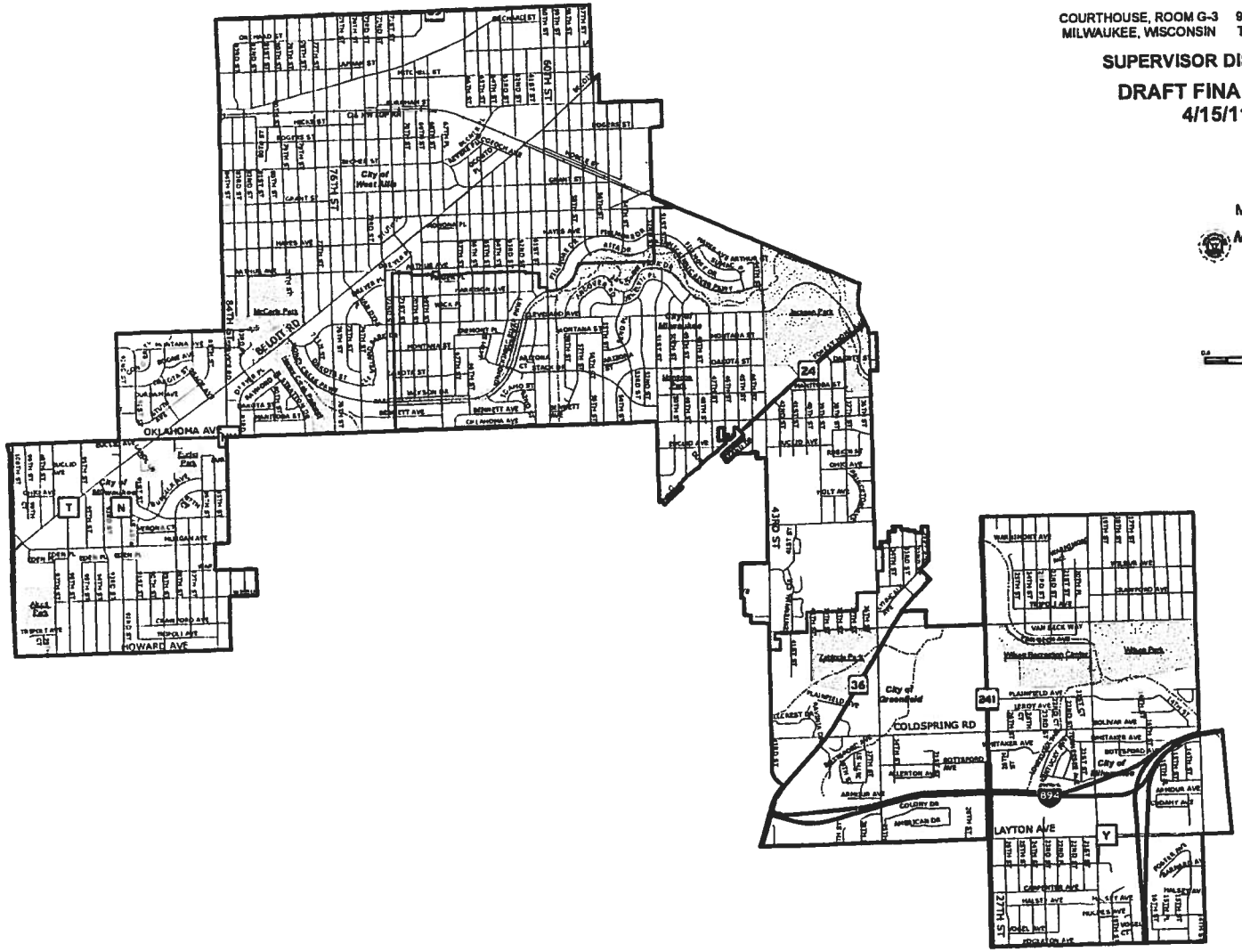

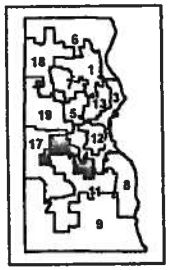

BOARD OF ELECTION COMMISSIONERS
MILWAUKEE COUNTY

COURTHOUSE, ROOM G-3 901 NORTH 9TH STREET
MILWAUKEE, WISCONSIN TELEPHONE 278-4060

SUPERVISOR DISTRICT 17

DRAFT FINAL PLAN
4/14/11

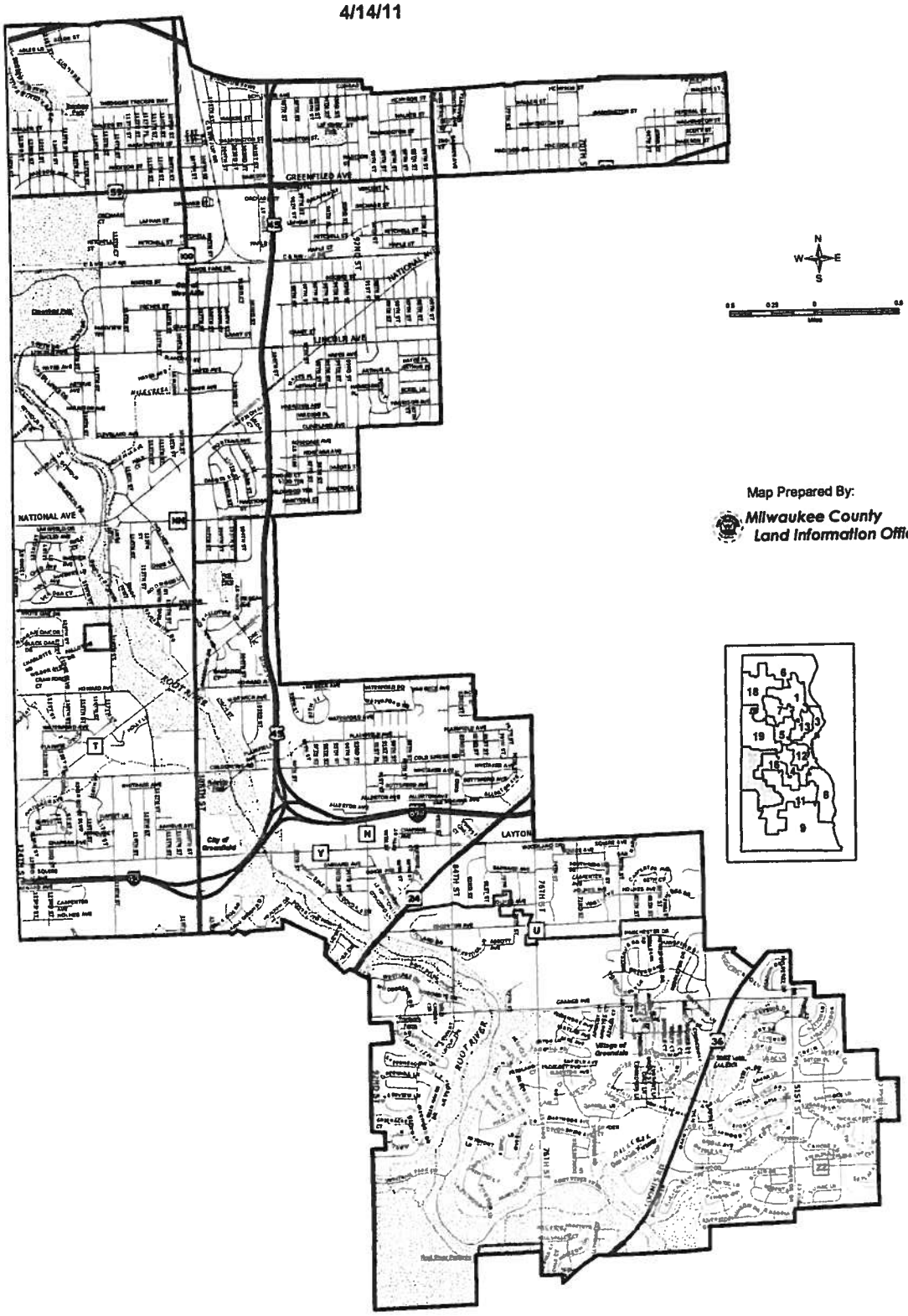

BOARD OF ELECTION COMMISSIONERS
MILWAUKEE COUNTY

COURTHOUSE, ROOM G-3 901 NORTH 9TH STREET
MILWAUKEE, WISCONSIN TELEPHONE 278-4060

SUPERVISOR DISTRICT 18

DRAFT FINAL PLAN
4/14/11

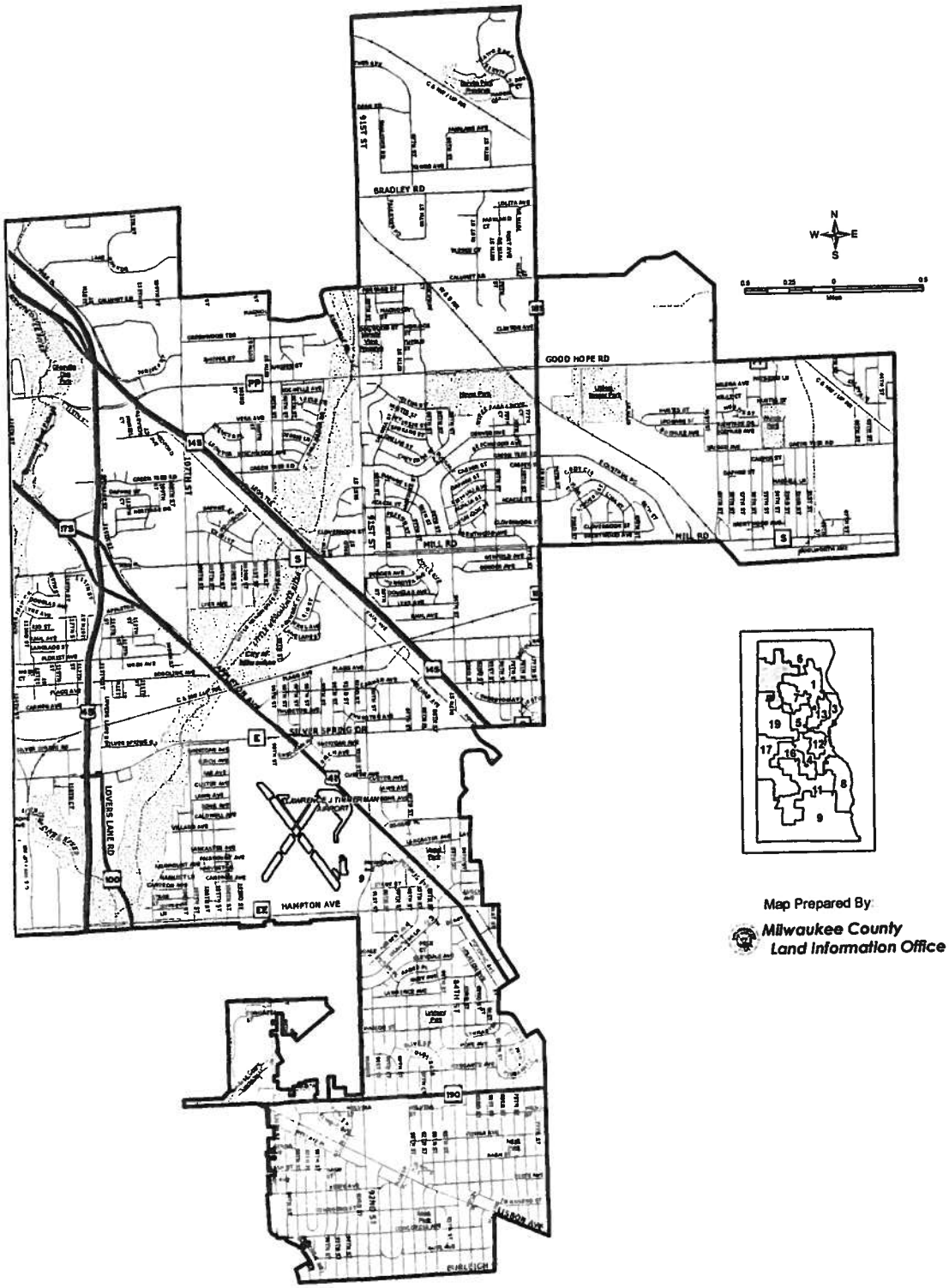

BOARD OF ELECTION COMMISSIONERS
MILWAUKEE COUNTY

COURTHOUSE, ROOM G-3 901 NORTH 9TH STREET
MILWAUKEE, WISCONSIN TELEPHONE 278-4060

SUPERVISOR DISTRICT 19
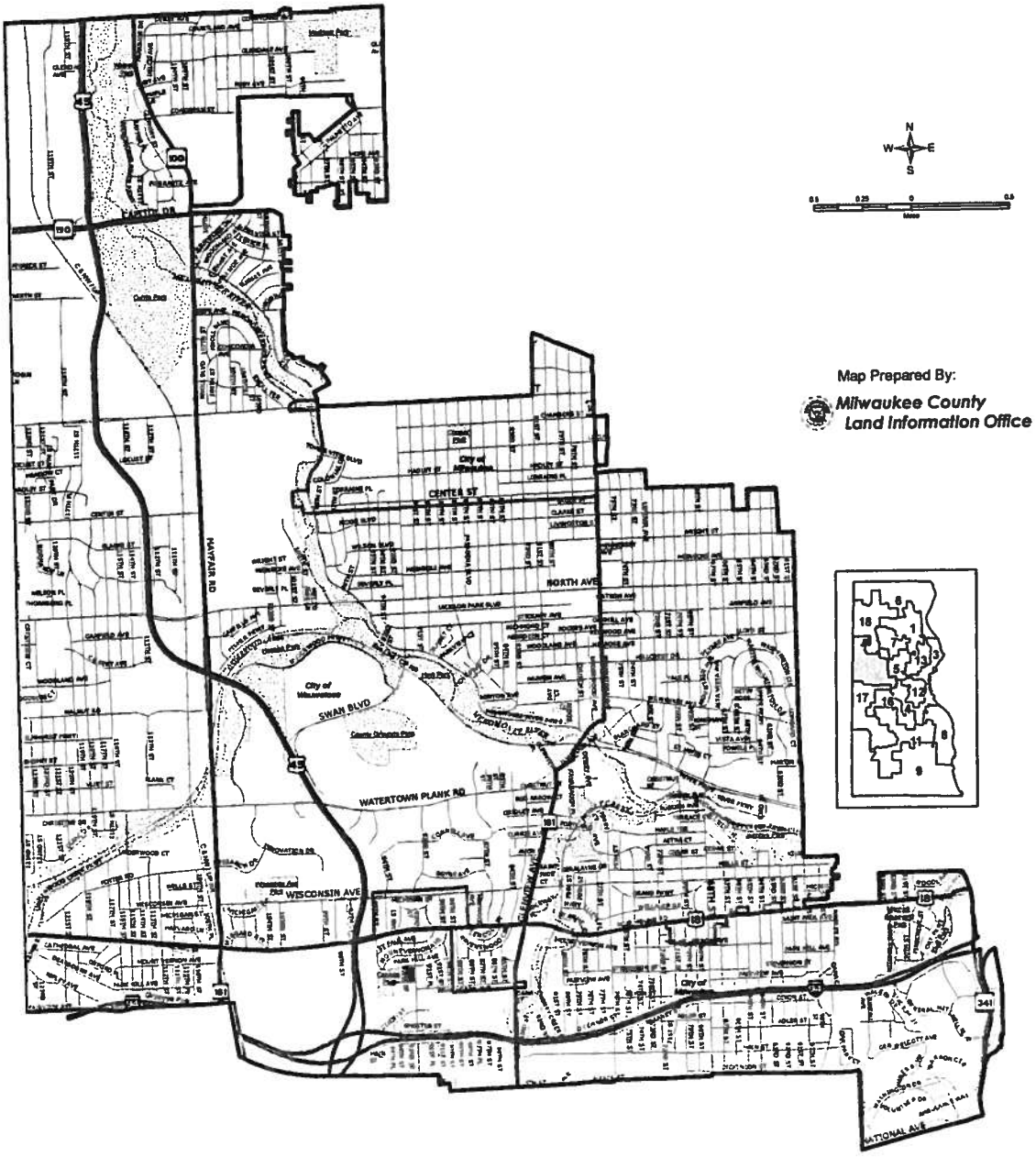
DRAFT FINAL PLAN
4/14/11