
Untitled Map
Write a description for your map.
Legend
4720 N 91st St
Feature 1
4762 N 103rd St
Google earth
© 2015 Google
100 ft
N

41

MILWAUKEE COUNTY INTERACTIVE MAPPING SERVICE

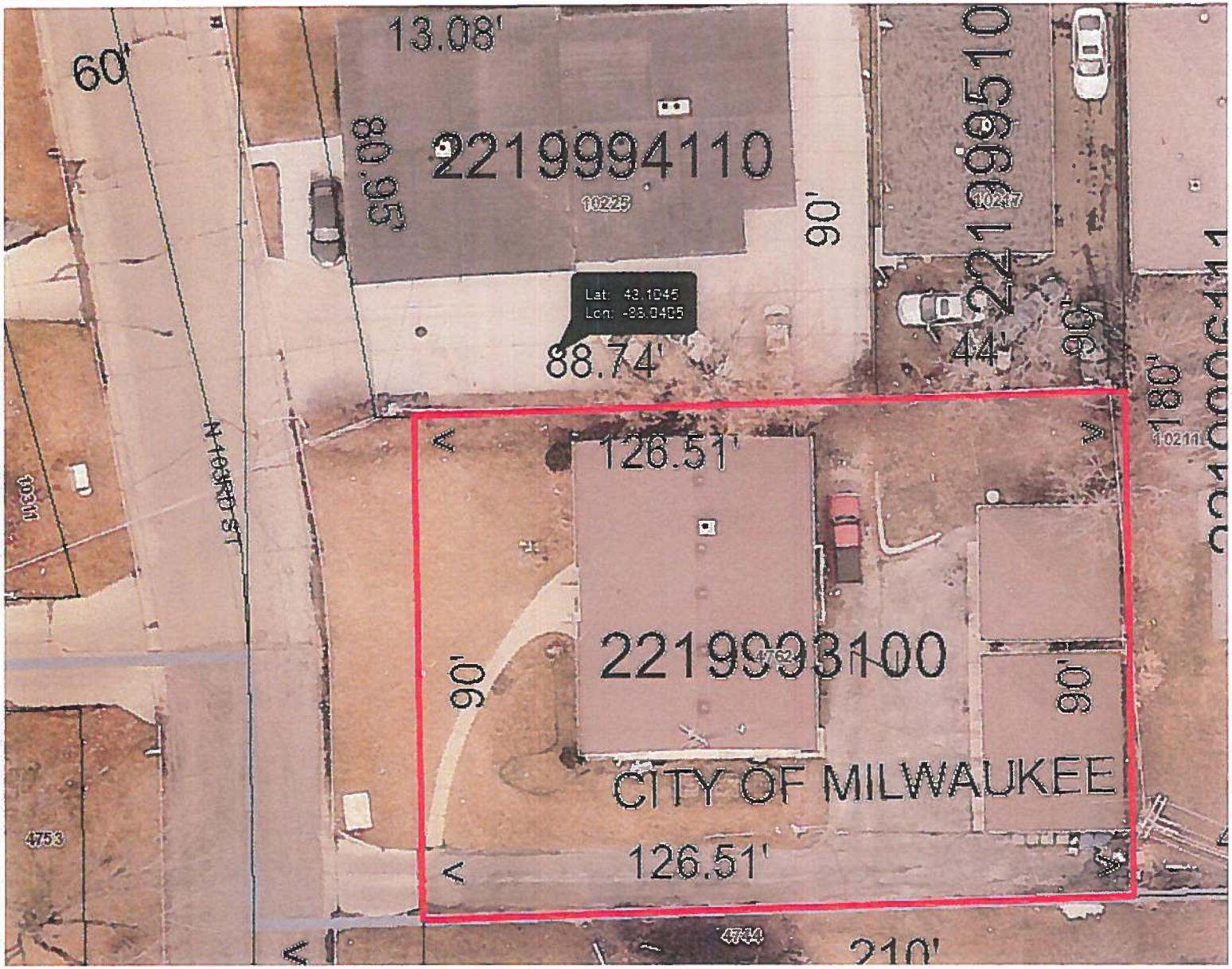

Legend

- Tax Parcels
- Taxparcel Boundary
  - ParcelLine
  - ExtParcelLine
- ROW
  - Right of Way
  - Railway
- Carto Line
  - Extended Tie Line, Hook, or PT
  - Dimension, Identification, or Note A
  - TieLine
  - Easement
  - MeanderLine
  - CivilDivision
- Subdivision
  - Current
  - Old
- Condo
  - Current
  - Old
- CSM
  - Current
  - Old
- Water
- Plat of Survey
- FORECLOSURE
- Subdivision Docs
- Condo Docs
- CSM Docs
- 2015 COLOR
  - Red: Band_1
  - Green: Band_2
  - Blue: Band_3
- County Boundary
- City Limits Outline
- Streets
  - Primary
  - Secondary
  - Freeway
  - Primary Ramp
  - Freeway Ramp
  - A71

1: 313

52 0 26 52 Feet

NAD_1927_StatePlane_Wisconsin_South_FIPS_4803

© MCAMLIS

THIS MAP IS NOT TO BE USED FOR NAVIGATION

DISCLAIMER: This map is a user generated static output from the Milwaukee County Land Information Office Interactive Mapping Service website. The contents herein are for reference purposes only and may or may not be accurate, current or otherwise reliable. No liability is assumed for the data delineated herein either expressed or implied by Milwaukee County or its employees.

Notes


Untitled Map
Write a description for your map.
Legend
4720 N 91st St
Feature 1
10104 W Courtland Ave
W Courtland Ave
Google earth
© 2015 Google
N
100 ft

42

MILWAUKEE COUNTY INTERACTIVE MAPPING SERVICE

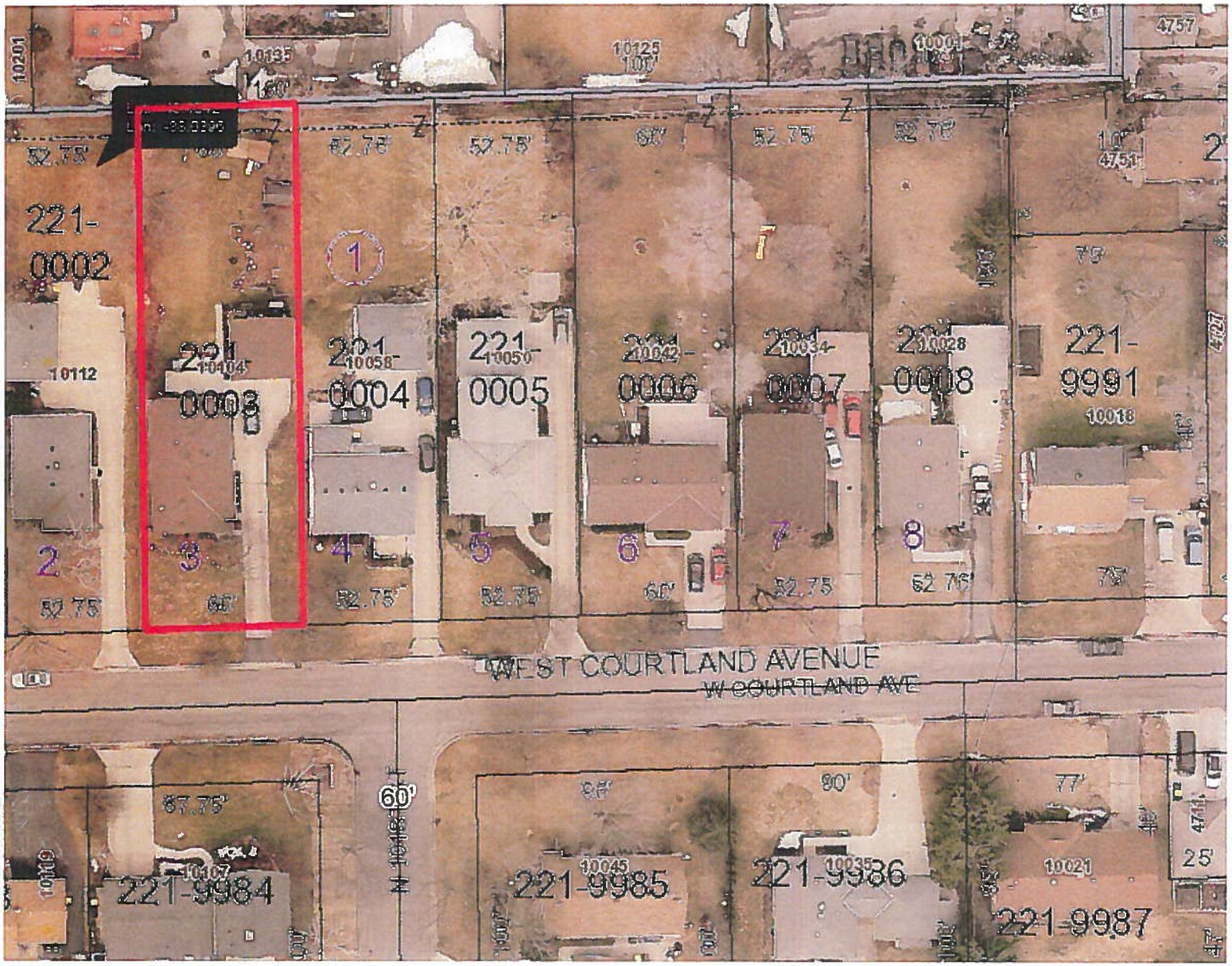

Legend

- Tax Parcels
- Taxparcel Boundary
  - ParcelLine
  - ExtParcelLine
- ROW
  - Right of Way
  - Railway
- Carto Line
  - Extended Tie Line, Hook, or PT
  - Dimension, Identification, or Note A
  - TieLine
  - Easement
  - MeanderLine
  - CivilDivision
- Subdivision
  - Current
  - Old
- Condo
  - Current
  - Old
- CSM
  - Current
  - Old
- Water
- Plat of Survey
- FORECLOSURE
- Subdivision Docs
- Condo Docs
- CSM Docs
- 2015 COLOR
  - Red: Band_1
  - Green: Band_2
  - Blue: Band_3
- County Boundary
- City Limits Outline
- Streets
  - Primary
  - Secondary
  - Freeway
  - Primary Ramp
  - Freeway Ramp
  - A71

1: 671

112 0 56 112 Feet

NAD_1927_StatePlane_Wisconsin_South_FIPS_4803

© MCAMLIS

THIS MAP IS NOT TO BE USED FOR NAVIGATION

DISCLAIMER: This map is a user generated static output from the Milwaukee County Land Information Office Interactive Mapping Service website. The contents herein are for reference purposes only and may or may not be accurate, current or otherwise reliable. No liability is assumed for the data delineated herein either expressed or implied by Milwaukee County or its employees.

Notes

#2


Untitled Map
Write a description for your map.
Legend
4720 N 91st St
Feature 1
4710 N 91st St
#3
Google earth
© 2015 Google
100 ft
N

MILWAUKEE COUNTY INTERACTIVE MAPPING SERVICE



Legend

- Tax Parcels
- Taxparcel Boundary
  - ParcelLine
  - ExtParcelLine
- ROW
  - Right of Way
  - Railway
- Carto Line
  - Extended Tie Line, Hook, or PT
  - Dimension, Identification, or Note A
  - TieLine
  - Easement
  - MeanderLine
  - CivilDivision
- Subdivision
  - Current
  - Old
- Condo
  - Current
  - Old
- CSM
  - Current
  - Old
- Water
- Plat of Survey
- FORECLOSURE
- Subdivision Docs
- Condo Docs
- CSM Docs
- 2015 COLOR
  - Red: Band_1
  - Green: Band_2
  - Blue: Band_3
- County Boundary
- City Limits Outline
- Streets
  - Primary
  - Secondary
  - Freeway
  - Primary Ramp
  - Freeway Ramp
  - A71

1: 288

48 0 24 48 Feet

NAD_1927_StatePlane_Wisconsin_South_FIPS_4803

© MCAMLIS

THIS MAP IS NOT TO BE USED FOR NAVIGATION

DISCLAIMER: This map is a user generated static output from the Milwaukee County Land Information Office Interactive Mapping Service website.The contents herein are for reference purposes only and may or may not be accurate, current or otherwise reliable. No liability is assumed for the data delineated herein either expressed or implied by Milwaukee County or its employees.

Notes

3

Untitled Map
Write a description for your map.
Legend
4720 N 91st St
Feature 1
4720 N 91st St
#4
Google earth
© 2015 Google
90 ft
N

MILWAUKEE COUNTY INTERACTIVE MAPPING SERVICE

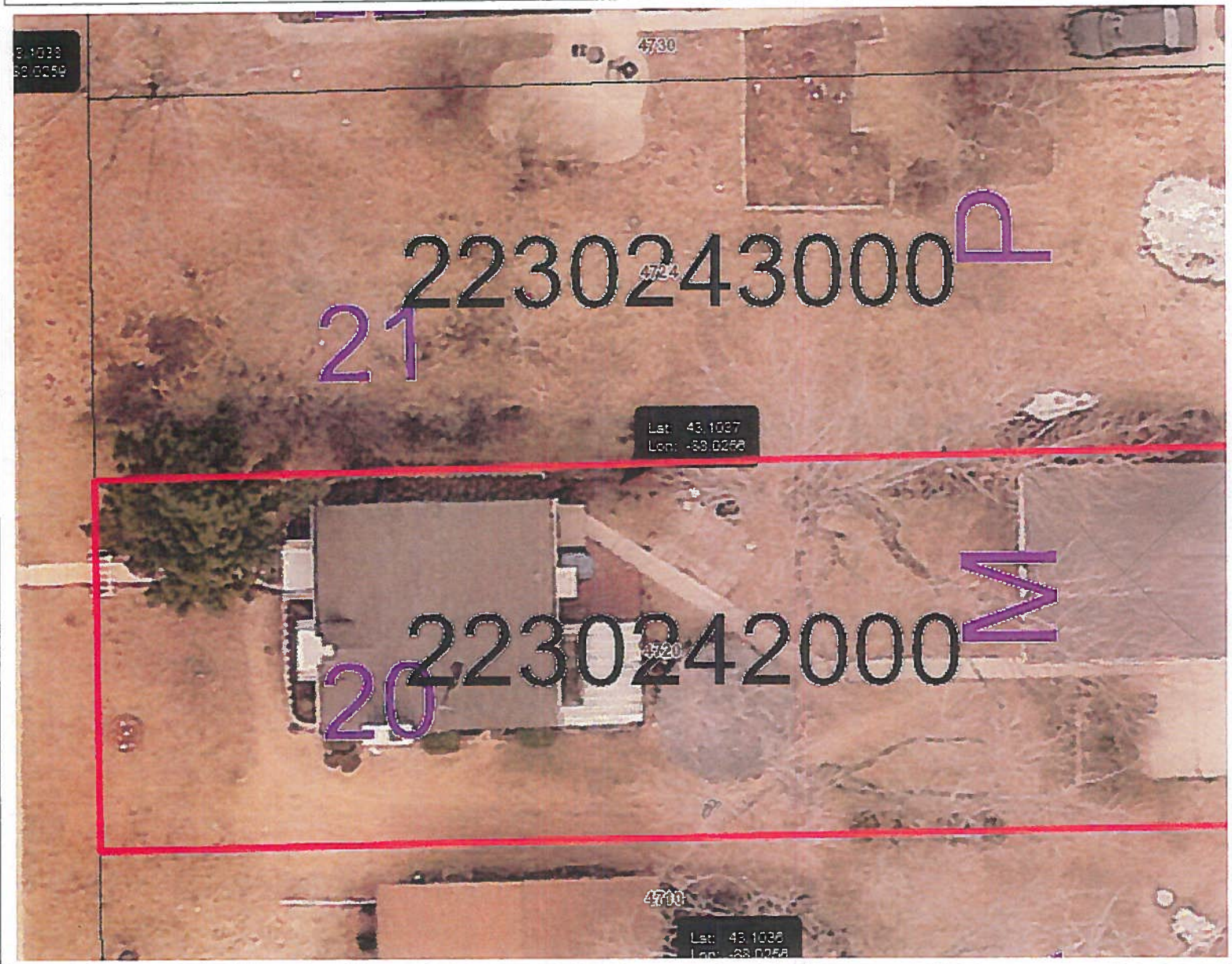

32 0 16 32 Feet

NAD_1927_StatePlane_Wisconsin_South_FIPS_4803

© MCAMLIS

THIS MAP IS NOT TO BE USED FOR NAVIGATION

DISCLAIMER: This map is a user generated static output from the Milwaukee County Land Information Office Interactive Mapping Service website.The contents herein are for reference purposes only and may or may not be accurate, current or otherwise reliable. No liability is assumed for the data delineated herein either expressed or implied by Milwaukee County or its employees.

Legend

- Tax Parcels
- Taxparcel Boundary
  - ParcelLine
  - ExtParcelLine
- ROW
  - Right of Way
  - Railway
- Carto Line
  - Extended Tie Line, Hook, or PT
  - Dimension, Identification, or Note A
  - TieLine
  - Easement
  - MeanderLine
  - CivilDivision
- Subdivision
  - Current
  - Old
- Condo
  - Current
  - Old
- CSM
  - Current
  - Old
- Water
- Plat of Survey
- FORECLOSURE
- Subdivision Docs
- Condo Docs
- CSM Docs
- 2015 COLOR
  - Red: Band_1
  - Green: Band_2
  - Blue: Band_3
- County Boundary
- City Limits Outline
- Streets
  - Primary
  - Secondary
  - Freeway
  - Primary Ramp
  - Freeway Ramp
  - A71

1: 193

Notes

#4


Untitled Map
Write a description for your map.
Legend
4720 N 91st St
Feature 1
4736 N 104th St
Google earth
© 2015 Google
100 ft
N

#5

MILWAUKEE COUNTY INTERACTIVE MAPPING SERVICE

Legend

- Tax Parcels
- Taxparcel Boundary
  - ParcelLine
  - ExtParcelLine
- ROW
  - Right of Way
  - Railway
- Carto Line
  - Extended Tie Line, Hook, or PT
  - Dimension, Identification, or Note A
  - TieLine
  - Easement
  - MeanderLine
  - CivilDivision
- Subdivision
  - Current
  - Old
- Condo
  - Current
  - Old
- CSM
  - Current
  - Old
- Water
- Plat of Survey
- FORECLOSURE
- Subdivision Docs
- Condo Docs
- CSM Docs
- 2015 COLOR
  - Red: Band_1
  - Green: Band_2
  - Blue: Band_3
- County Boundary
- City Limits Outline
- Streets
  - Primary
  - Secondary
  - Freeway
  - Primary Ramp
  - Freeway Ramp
  - A71

1: 632

105 0 53 105 Feet

NAD_1927_StatePlane_Wisconsin_South_FIPS_4803

© MCAMLIS

THIS MAP IS NOT TO BE USED FOR NAVIGATION

DISCLAIMER: This map is a user generated static output from the Milwaukee County Land Information Office Interactive Mapping Service website.The contents herein are for reference purposes only and may or may not be accurate, current or otherwise reliable. No liability is assumed for the data delineated herein either expressed or implied by Milwaukee County or its employees.

Notes

#5


Untitled Map
Write a description for your map.
Legend
4720 N 91st St
Feature 1
9311 W Birch Ave
Google earth
© 2015 Google
100 ft
N

MILWAUKEE COUNTY INTERACTIVE MAPPING SERVICE



Legend

- Tax Parcels
- Taxparcel Boundary
  - ParcelLine
  - ExtParcelLine
- ROW
  - Right of Way
  - Railway
- Carto Line
  - Extended Tie Line, Hook, or PT
  - Dimension, Identification, or Note A
  - TieLine
  - Easement
  - MeanderLine
  - CivilDivision
- Subdivision
  - Current
  - Old
- Condo
  - Current
  - Old
- CSM
  - Current
  - Old
- Water
- Plat of Survey
- FORECLOSURE
- Subdivision Docs
- Condo Docs
- CSM Docs
- 2015 COLOR
  - Red: Band_1
  - Green: Band_2
  - Blue: Band_3
- County Boundary
- City Limits Outline
- Streets
  - Primary
  - Secondary
  - Freeway
  - Primary Ramp
  - Freeway Ramp
  - A71

1: 338

56 0 28 56 Feet

NAD_1927_StatePlane_Wisconsin_South_FIPS_4803

© MCAMLIS

THIS MAP IS NOT TO BE USED FOR NAVIGATION

DISCLAIMER: This map is a user generated static output from the Milwaukee County Land Information Office Interactive Mapping Service website.The contents herein are for reference purposes only and may or may not be accurate, current or otherwise reliable. No liability is assumed for the data delineated herein either expressed or implied by Milwaukee County or its employees.

Notes

#6


Untitled Map 2 TRE
Write a description for your map.
Legend
4720 N 91st St
Feature 1
5534 N 103rd St
N 103rd St
Google earth
© 2015 Google
#7
100 ft
N

MILWAUKEE COUNTY INTERACTIVE MAPPING SERVICE

Legend

- Tax Parcels
- Taxparcel Boundary
  - ParcelLine
  - ExtParcelLine
- ROW
  - Right of Way
  - Railway
- Carto Line
  - Extended Tie Line, Hook, or PT
  - Dimension, Identification, or Note A
  - TieLine
  - Easement
  - MeanderLine
  - CivilDivision
- Subdivision
  - Current
  - Old
- Condo
  - Current
  - Old
- CSM
  - Current
  - Old
- Water
- Plat of Survey
- FORECLOSURE
- Subdivision Docs
- Condo Docs
- CSM Docs
- 2015 COLOR
  - Red: Band_1
  - Green: Band_2
  - Blue: Band_3
- County Boundary
- City Limits Outline
- Streets
  - Primary
  - Secondary
  - Freeway
  - Primary Ramp
  - Freeway Ramp
  - A71

1: 223

37 0 19 37 Feet

NAD_1927_StatePlane_Wisconsin_South_FIPS_4803

© MCAMLIS

THIS MAP IS NOT TO BE USED FOR NAVIGATION

DISCLAIMER: This map is a user generated static output from the Milwaukee County Land Information Office Interactive Mapping Service website.The contents herein are for reference purposes only and may or may not be accurate, current or otherwise reliable. No liability is assumed for the data delineated herein either expressed or implied by Milwaukee County or its employees.

Notes

#7

Untitl Map
Write a description for your map.
Legend
720 N 91st St
Feature 1
4725 N 105th St
Google earth
© 2015 Google
#8
100 ft
N

ACTIVE MAPPING SERVICE

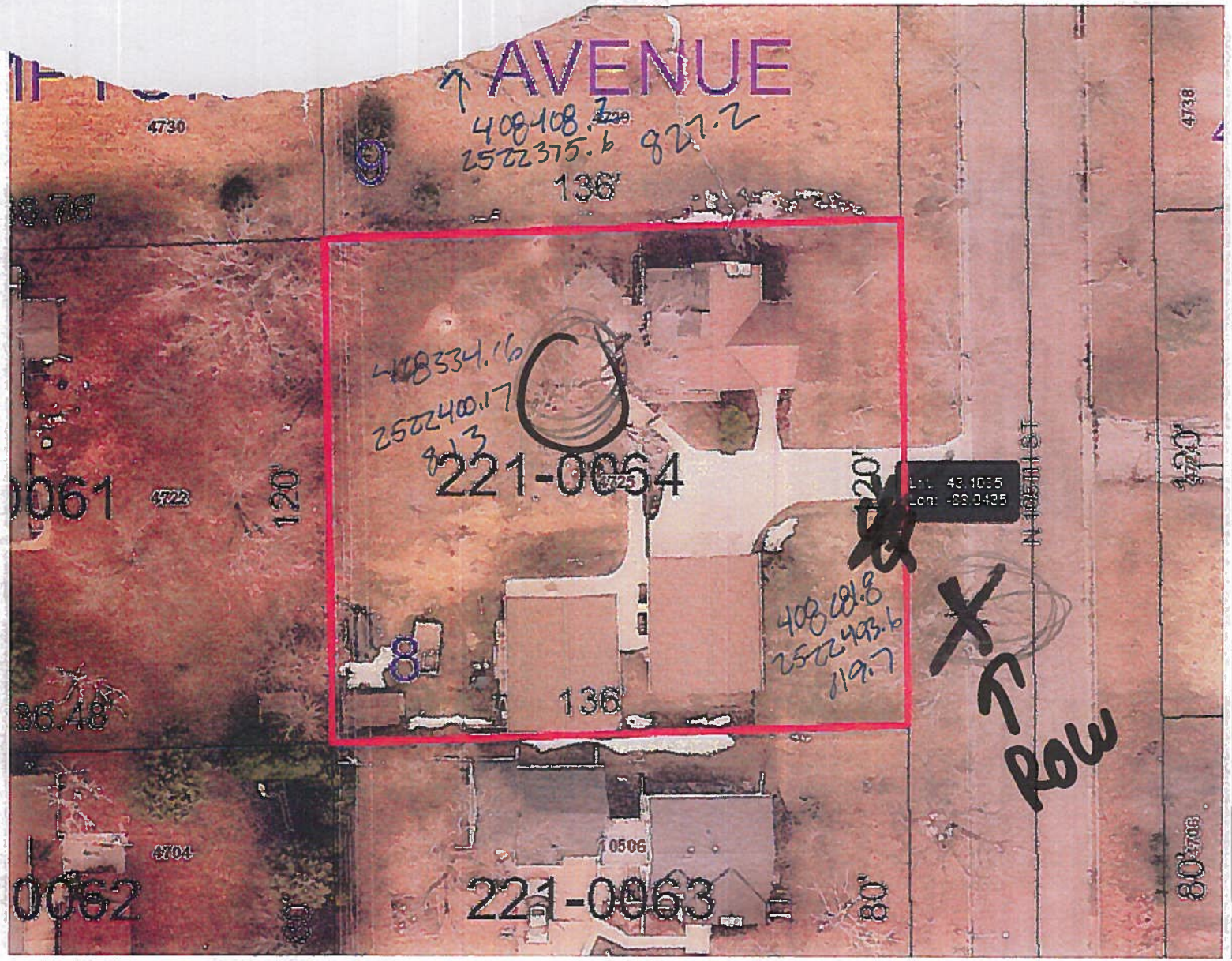

Legend

- Tax Parcels
- Taxparcel Boundary
  - ParcelLine
  - ExtParcelLine
- ROW
  - Right of Way
  - Railway
- Carto Line
  - Extended Tie Line, Hook, or PT
  - Dimension, Identification, or Note A
  - TieLine
  - Easement
  - MeanderLine
  - CivilDivision
- Subdivision
  - Current
  - Old
- Condo
  - Current
  - Old
- CSM
  - Current
  - Old
- Water
- Plat of Survey
- FORECLOSURE
- Subdivision Docs
- Condo Docs
- CSM Docs
- 2015 COLOR
  - Red: Band_1
  - Green: Band_2
  - Blue: Band_3
- County Boundary
- City Limits Outline
- Streets
  - Primary
  - Secondary
  - Freeway
  - Primary Ramp
  - Freeway Ramp
  - A71

1: 414

69 0 34 69 Feet

NAD_1927_StatePlane_Wisconsin_South_FIPS_4803

© MCAMLIS

THIS MAP IS NOT TO BE USED FOR NAVIGATION

DISCLAIMER: This map is a user generated static output from the Milwaukee County Land Information Office Interactive Mapping Service website.The contents herein are for reference purposes only and may or may not be accurate, current or otherwise reliable. No liability is assumed for the data delineated herein either expressed or implied by Milwaukee County or its employees.

Notes

#8

City Row?

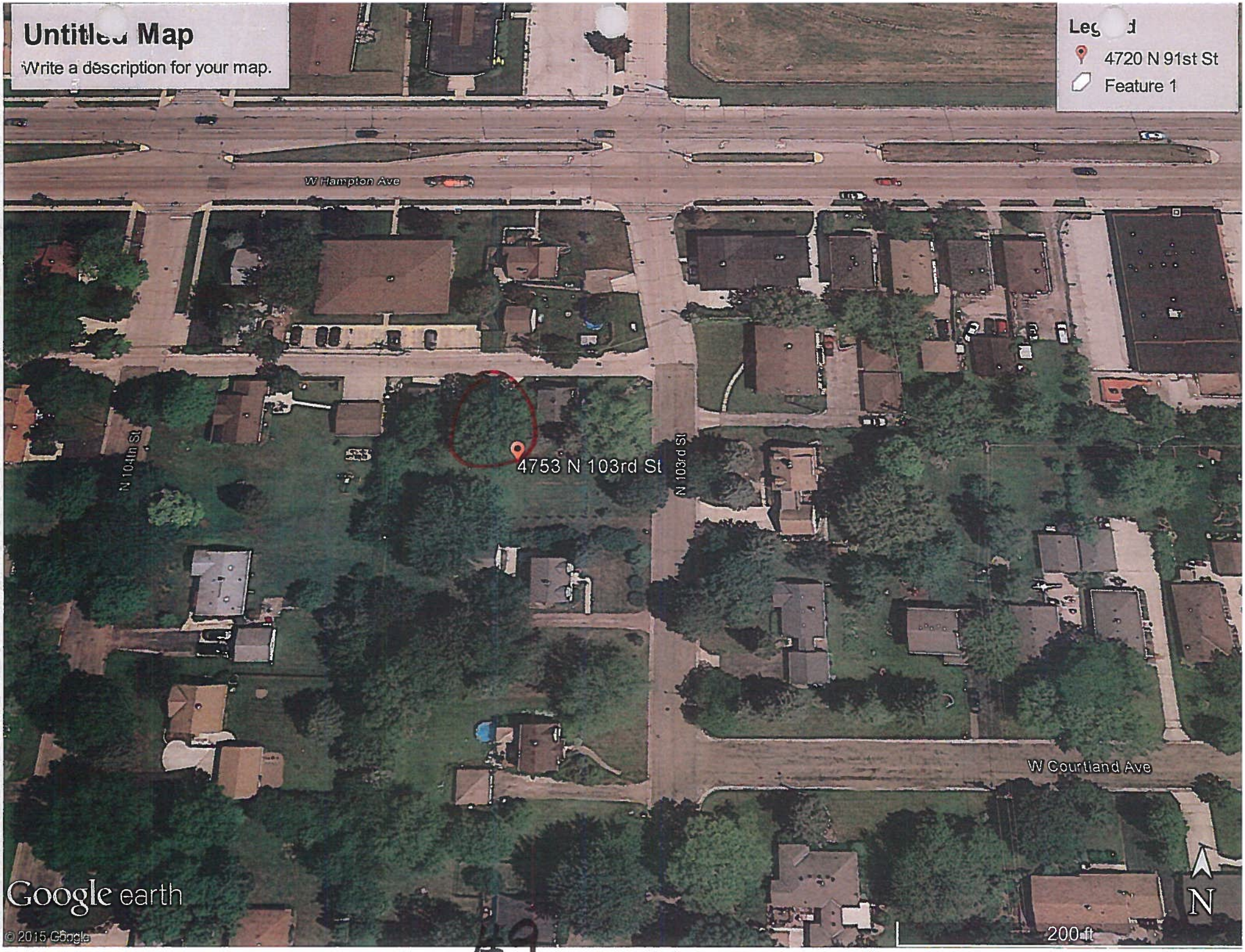
Untitled Map
Write a description for your map.
Legend
4720 N 91st St
Feature 1
W Hampton Ave
N 104th St
4753 N 103rd St
N 103rd St
W Courtland Ave
Google earth
© 2015 Google
200 ft
N

MILWAUKEE COUNTY INTERACTIVE MAPPING SERVICE

Legend

- Tax Parcels
- Taxparcel Boundary
  - ParcelLine
  - ExtParcelLine
- ROW
  - Right of Way
  - Railway
- Carto Line
  - Extended Tie Line, Hook, or PT
  - Dimension, Identification, or Note A
  - TieLine
  - Easement
  - MeanderLine
  - CivilDivision
- Subdivision
  - Current
  - Old
- Condo
  - Current
  - Old
- CSM
  - Current
  - Old
- Water
- Plat of Survey
- FORECLOSURE
- Subdivision Docs
- Condo Docs
- CSM Docs
- 2015 COLOR
  - Red: Band_1
  - Green: Band_2
  - Blue: Band_3
- County Boundary
- City Limits Outline
- Streets
  - Primary
  - Secondary
  - Freeway
  - Primary Ramp
  - Freeway Ramp
  - A71

1: 416

69 0 35 69 Feet

NAD_1927_StatePlane_Wisconsin_South_FIPS_4803

© MCAMLIS

THIS MAP IS NOT TO BE USED FOR NAVIGATION

DISCLAIMER: This map is a user generated static output from the Milwaukee County Land Information Office Interactive Mapping Service website.The contents herein are for reference purposes only and may or may not be accurate, current or otherwise reliable. No liability is assumed for the data delineated herein either expressed or implied by Milwaukee County or its employees.

Notes

#9


Untitled Map
Write a description for your map.
Legend
4720 N 91st St
Feature 1
10112 W Courtland Ave
W Courtland Ave
Google earth
© 2015 Google
N
100 ft

#10

MILWAUKEE COUNTY INTERACTIVE MAPPING SERVICE

Legend

- Tax Parcels
- Taxparcel Boundary
  - ParcelLine
  - ExtParcelLine
- ROW
  - Right of Way
  - Railway
- Carto Line
  - Extended Tie Line, Hook, or PT
  - Dimension, Identification, or Note A
  - TieLine
  - Easement
  - MeanderLine
  - CivilDivision
- Subdivision
  - Current
  - Old
- Condo
  - Current
  - Old
- CSM
  - Current
  - Old
- Water
- Plat of Survey
- FORECLOSURE
- Subdivision Docs
- Condo Docs
- CSM Docs
- 2015 COLOR
  - Red: Band_1
  - Green: Band_2
  - Blue: Band_3
- County Boundary
- City Limits Outline
- Streets
  - Primary
  - Secondary
  - Freeway
  - Primary Ramp
  - Freeway Ramp
  - A71

1: 671

112 0 56 112 Feet

NAD_1927_StatePlane_Wisconsin_South_FIPS_4803

© MCAMLIS

THIS MAP IS NOT TO BE USED FOR NAVIGATION

DISCLAIMER: This map is a user generated static output from the Milwaukee County Land Information Office Interactive Mapping Service website.The contents herein are for reference purposes only and may or may not be accurate, current or otherwise reliable. No liability is assumed for the data delineated herein either expressed or implied by Milwaukee County or its employees.

Notes

#10

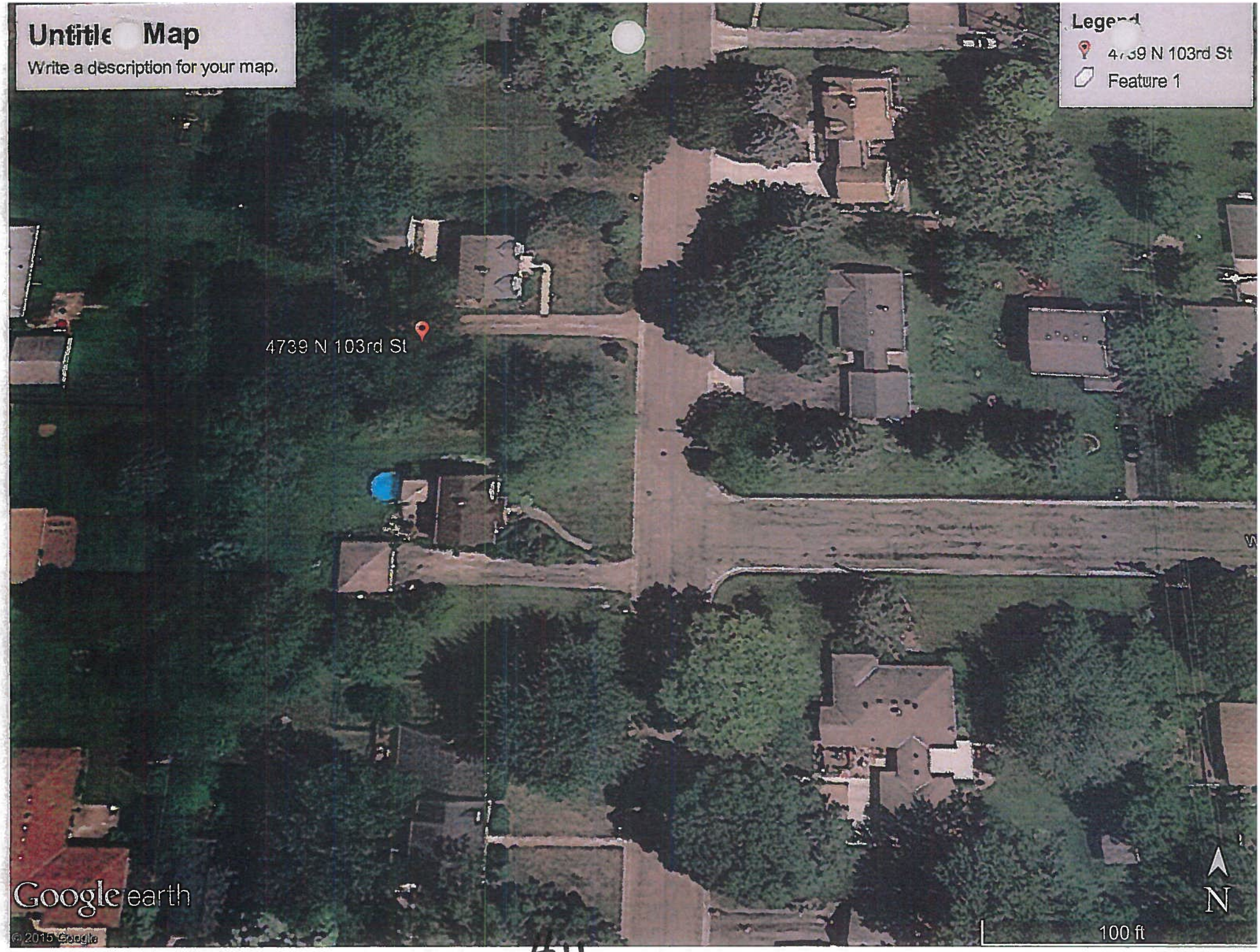
Untitle Map
Write a description for your map.
Legend
4739 N 103rd St
Feature 1
4739 N 103rd St
Google earth
© 2015 Google
100 ft
N

#11

MILWAUKEE COUNTY INTERACTIVE MAPPING SERVICE

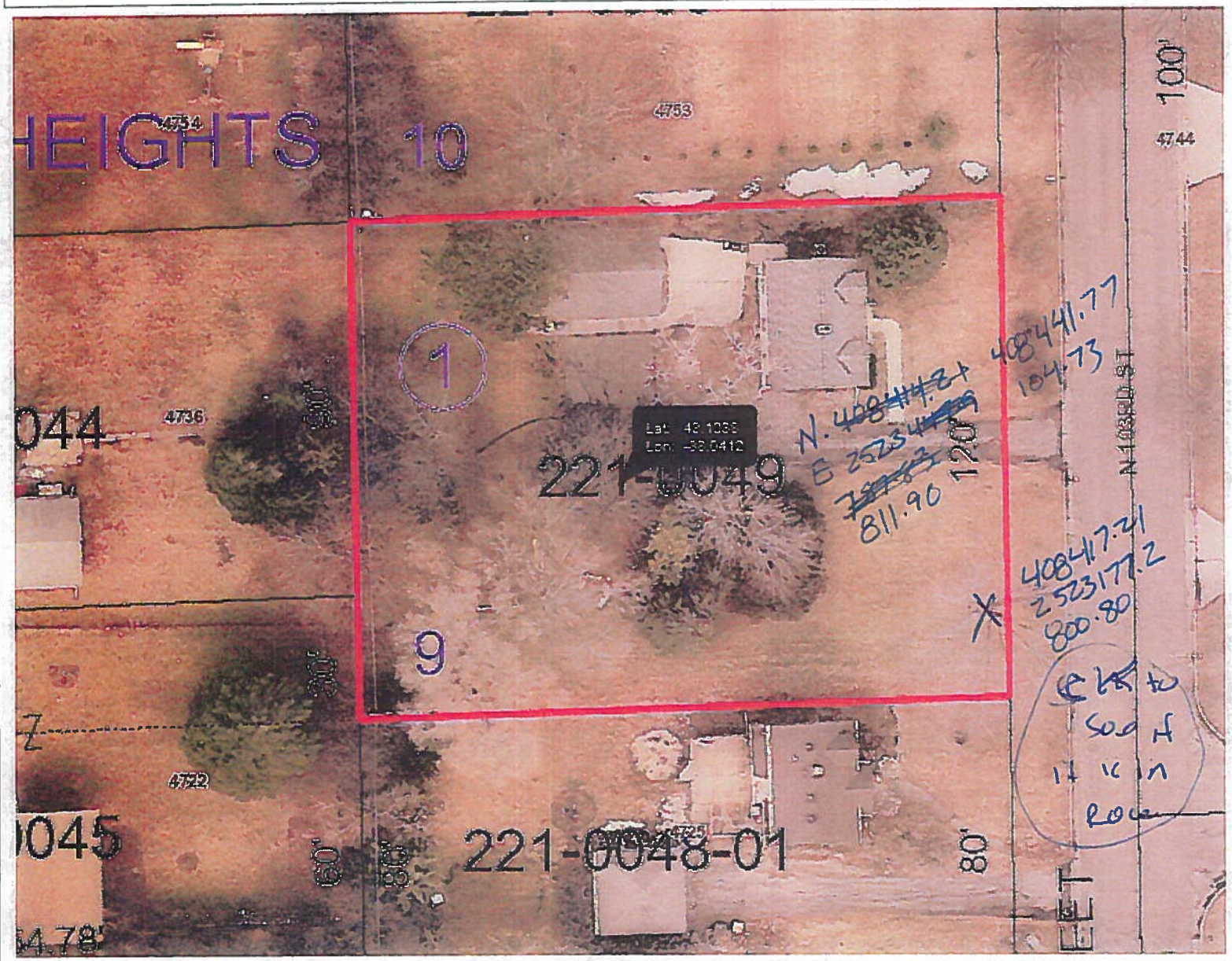

Legend

- Tax Parcels
- Taxparcel Boundary
  - ParcelLine
  - ExtParcelLine
- ROW
  - Right of Way
  - Railway
- Carto Line
  - Extended Tie Line, Hook, or PT
  - Dimension, Identification, or Note A
  - TieLine
  - Easement
  - MeanderLine
  - CivilDivision
- Subdivision
  - Current
  - Old
- Condo
  - Current
  - Old
- CSM
  - Current
  - Old
- Water
- Plat of Survey
- FORECLOSURE
- Subdivision Docs
- Condo Docs
- CSM Docs
- 2015 COLOR
  - Red: Band_1
  - Green: Band_2
  - Blue: Band_3
- County Boundary
- City Limits Outline
- Streets
  - Primary
  - Secondary
  - Freeway
  - Primary Ramp
  - Freeway Ramp
  - A71

1: 416

69 0 35 69 Feet

NAD_1927_StatePlane_Wisconsin_South_FIPS_4803

© MCAMLIS

THIS MAP IS NOT TO BE USED FOR NAVIGATION

DISCLAIMER: This map is a user generated static output from the Milwaukee County Land Information Office Interactive Mapping Service website.The contents herein are for reference purposes only and may or may not be accurate, current or otherwise reliable. No liability is assumed for the data delineated herein either expressed or implied by Milwaukee County or its employees.

Notes

#11


Untitled Map
Write a description for your map.
Legend
4720 N 91st St
Feature 1
N 103rd St
10332 W Birch Ave
Google earth
© 2015 Google
#12
90 ft
N

MILWAUKEE COUNTY INTERACTIVE MAPPING SERVICE

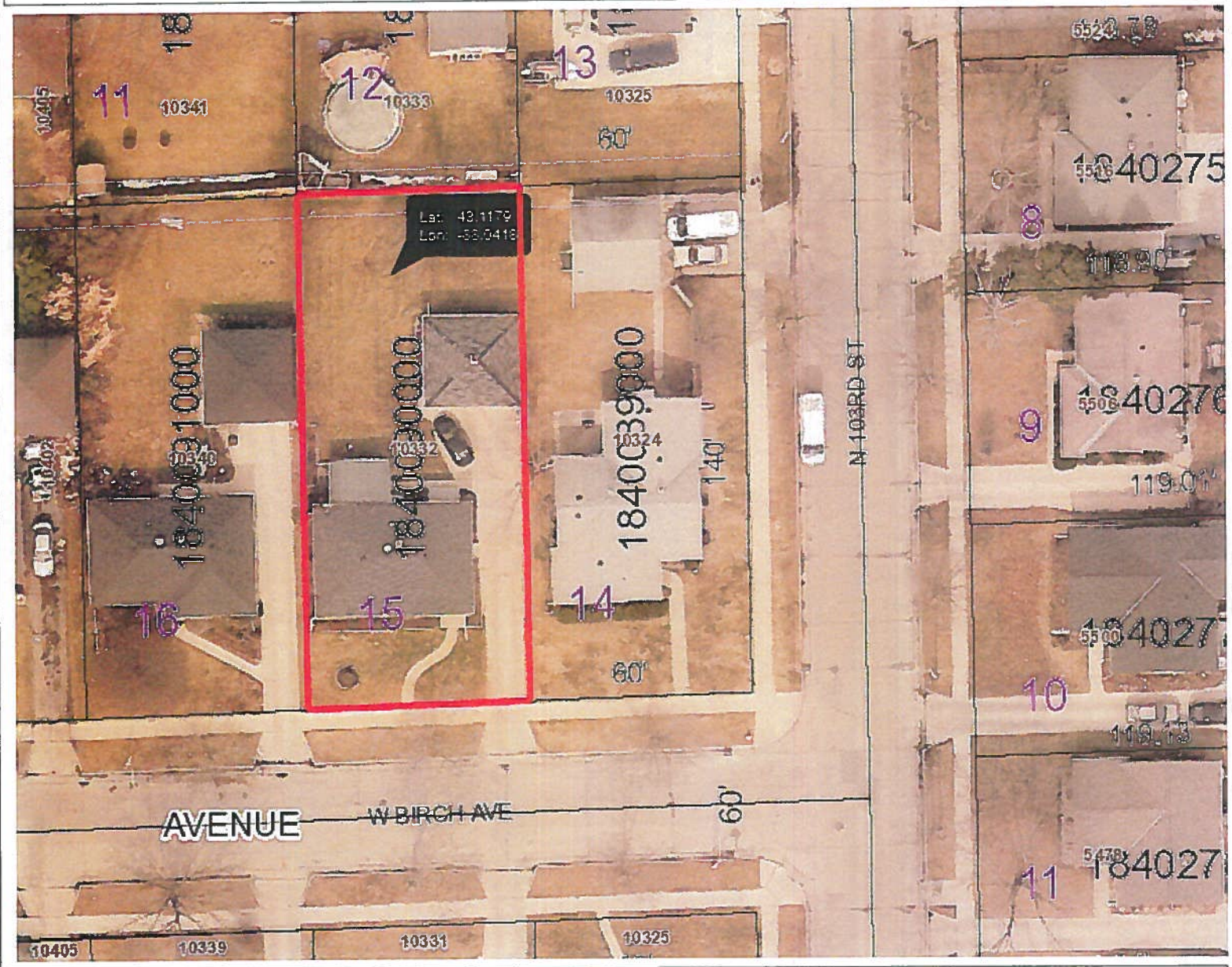

Legend

- Tax Parcels
- Taxparcel Boundary
  - ParcelLine
  - ExtParcelLine
- ROW
  - Right of Way
  - Railway
- Carto Line
  - Extended Tie Line, Hook, or PT
  - Dimension, Identification, or Note A
  - TieLine
  - Easement
  - MeanderLine
  - CivilDivision
- Subdivision
  - Current
  - Old
- Condo
  - Current
  - Old
- CSM
  - Current
  - Old
- Water
- Plat of Survey
- FORECLOSURE
- Subdivision Docs
- Condo Docs
- CSM Docs
- 2015 COLOR
  - Red: Band_1
  - Green: Band_2
  - Blue: Band_3
- County Boundary
- City Limits Outline
- Streets
  - Primary
  - Secondary
  - Freeway
  - Primary Ramp
  - Freeway Ramp
  - A71

1: 472

79 0 39 79 Feet

NAD_1927_StatePlane_Wisconsin_South_FIPS_4803

© MCAMLIS

THIS MAP IS NOT TO BE USED FOR NAVIGATION

DISCLAIMER: This map is a user generated static output from the Milwaukee County Land Information Office Interactive Mapping Service website.The contents herein are for reference purposes only and may or may not be accurate, current or otherwise reliable. No liability is assumed for the data delineated herein either expressed or implied by Milwaukee County or its employees.

Notes

#12

Untitled Map
Write a description for your map.
Legend
4720 N 91st St
Feature 1
5478 N 103rd St
Google earth
© 2015 Google
N
60 ft

#13

MILWAUKEE COUNTY INTERACTIVE MAPPING SERVICE

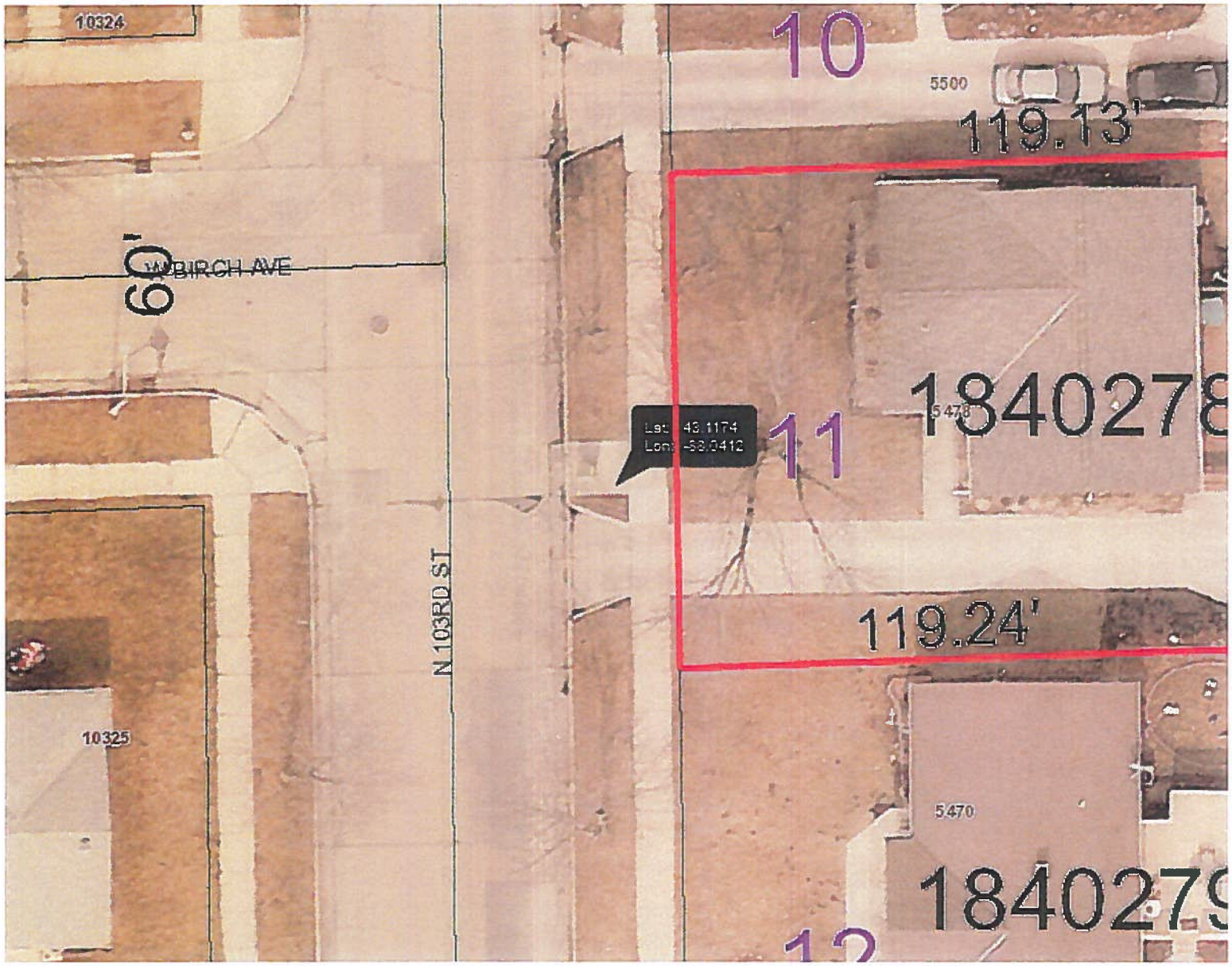

Legend

- Tax Parcels
- Taxparcel Boundary
  - ParcelLine
  - ExtParcelLine
- ROW
  - Right of Way
  - Railway
- Carto Line
  - Extended Tie Line, Hook, or PT
  - Dimension, Identification, or Note A
  - TieLine
  - Easement
  - MeanderLine
  - CivilDivision
- Subdivision
  - Current
  - Old
- Condo
  - Current
  - Old
- CSM
  - Current
  - Old
- Water
- Plat of Survey
- FORECLOSURE
- Subdivision Docs
- Condo Docs
- CSM Docs
- 2015 COLOR
  - Red: Band_1
  - Green: Band_2
  - Blue: Band_3
- County Boundary
- City Limits Outline
- Streets
  - Primary
  - Secondary
  - Freeway
  - Primary Ramp
  - Freeway Ramp
  - A71

1: 223

37 0 19 37 Feet

NAD_1927_StatePlane_Wisconsin_South_FIPS_4803

© MCAMLIS

THIS MAP IS NOT TO BE USED FOR NAVIGATION

DISCLAIMER: This map is a user generated static output from the Milwaukee County Land Information Office Interactive Mapping Service website.The contents herein are for reference purposes only and may or may not be accurate, current or otherwise reliable. No liability is assumed for the data delineated herein either expressed or implied by Milwaukee County or its employees.

Notes

Untitled Map
Write a description for your map.
Legend
4720 N 91st St
Feature 1
5401 N 92nd St
FIRE LANE
Google earth
© 2015 Google
100 ft
N
#14

MILWAUKEE COUNTY INTERACTIVE MAPPING SERVICE



Legend

- Tax Parcels
- Taxparcel Boundary
  - ParcelLine
  - ExtParcelLine
- ROW
  - Right of Way
  - Railway
- Carto Line
  - Extended Tie Line, Hook, or PT
  - Dimension, Identification, or Note A
  - TieLine
  - Easement
  - MeanderLine
  - CivilDivision
- Subdivision
  - Current
  - Old
- Condo
  - Current
  - Old
- CSM
  - Current
  - Old
- Water
- Plat of Survey
- FORECLOSURE
- Subdivision Docs
- Condo Docs
- CSM Docs
- 2015 COLOR
  - Red: Band_1
  - Green: Band_2
  - Blue: Band_3
- County Boundary
- City Limits Outline
- Streets
  - Primary
  - Secondary
  - Freeway
  - Primary Ramp
  - Freeway Ramp
  - A71

1: 617

103 0 51 103 Feet

NAD_1927_StatePlane_Wisconsin_South_FIPS_4803

© MCAMLIS

THIS MAP IS NOT TO BE USED FOR NAVIGATION

DISCLAIMER: This map is a user generated static output from the Milwaukee County Land Information Office Interactive Mapping Service website.The contents herein are for reference purposes only and may or may not be accurate, current or otherwise reliable. No liability is assumed for the data delineated herein either expressed or implied by Milwaukee County or its employees.

Notes

#14