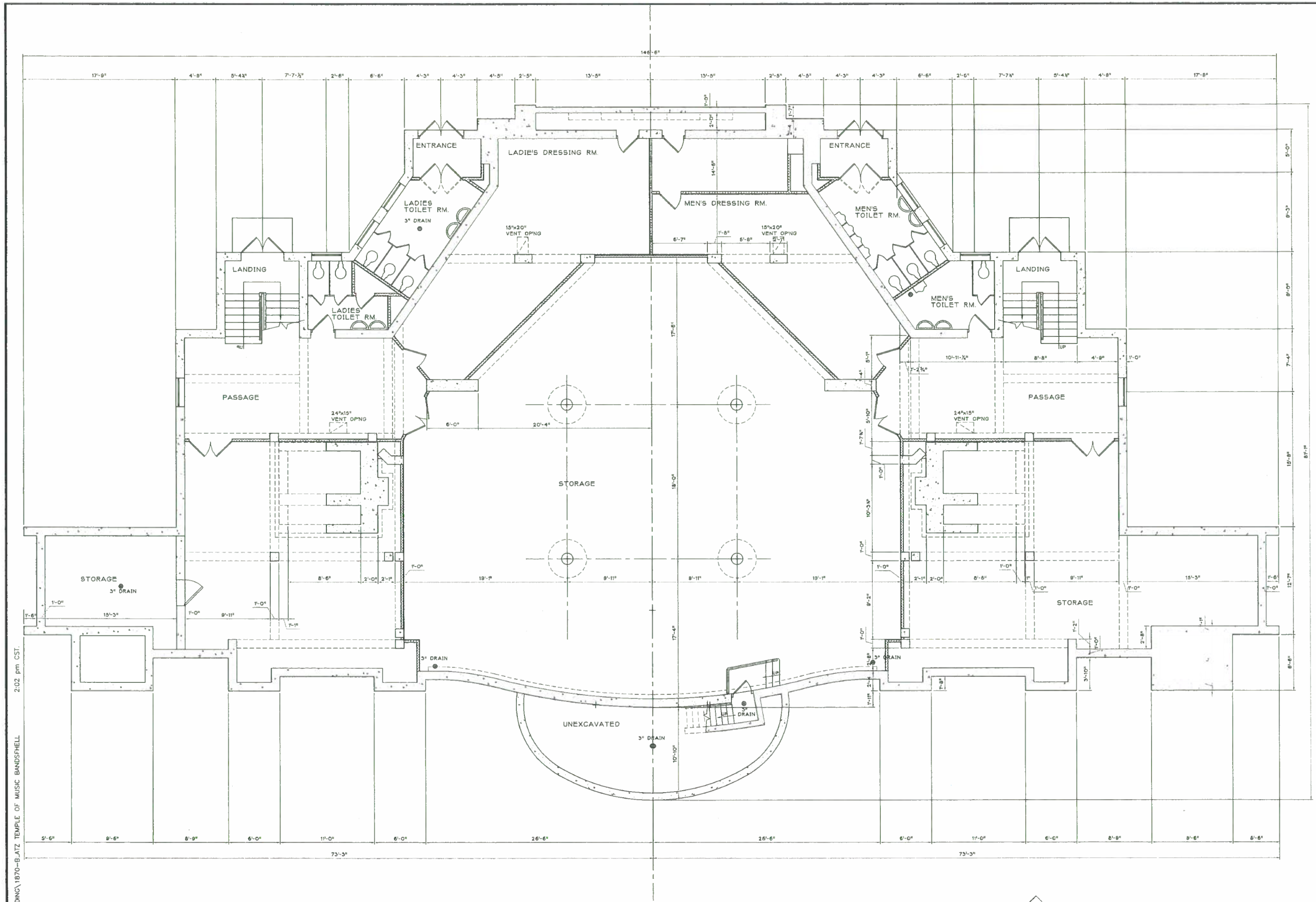

BASEMENT PLAN

SCALE: 1/4"=1'-0"

1870- WASHINGTON PARK BLATZ TEMPLE OF MUSIC BANDSHELL

H:\MASTERS\PARKS\BUILDING\1870-BLATZ TEMPLE OF MUSIC BANDSHELL 2:02 pm CST.

H:\MASTERS\PARKS\BUILDING\WASHINGTON\1870-BLATZ TEMPLE OF MUSIC BANDSHELL\BUILDING PLANS\1870-BASEMENT PLAN.dwg, Model, 7/22/04 4:35:56 PM

DATE: | REVISION: | DRAWN BY:

MILWAUKEE COUNTY DEPARTMENT OF PARKS
ARCHITECTURE, ENGINEERING AND ENVIRONMENTAL SERVICES SECTION
CITY CAMPUS COMPLEX 274 WEST WELLS STREET MILWAUKEE, WISCONSIN 53203

DESIGN FIRM: | DRAWN BY: | CHECKED BY:

DRAWN BY: RJ/FRANKLIN | CHECKED BY:

SCALE: 1/4"=1'-0" | DATE: 7/15/04

BUILDING NAME AND ADDRESS: MILWAUKEE COUNTY DEPARTMENT OF PARKS WASHINGTON PARK BLATZ TEMPLE OF MUSIC BANDSHELL 1859 NORTH 40TH STREET

SHEET DESCRIPTION: BASEMENT FLOOR PLAN

GROSS AREA SQ.FT. | LEVEL SQ.FT. | BUILDING S.F. | SITE NO. 797 | BUILDING NO. 1870

SHEET NO. A-1 | FILE NO.

FOR REFERENCES ONLY
NOT AS BUILT

91993

4

H:\MASTERS\PARKS\BUILDING\WASHINGTON\1870-BLATZ TEMPLE OF MUSIC BANDSHELL\BUILDING PLANS\1870-FIRST FLOOR PLAN_L_L_7852.DWG, Model, 7/22/04 10:23:45 AM

H:\MASTERS\PARKS\BUILDING\1870-BLATZ TEMPLE OF MUSIC BANDSHELL\1870-BASEMENT PLAN.DWG 2:44 pm CST

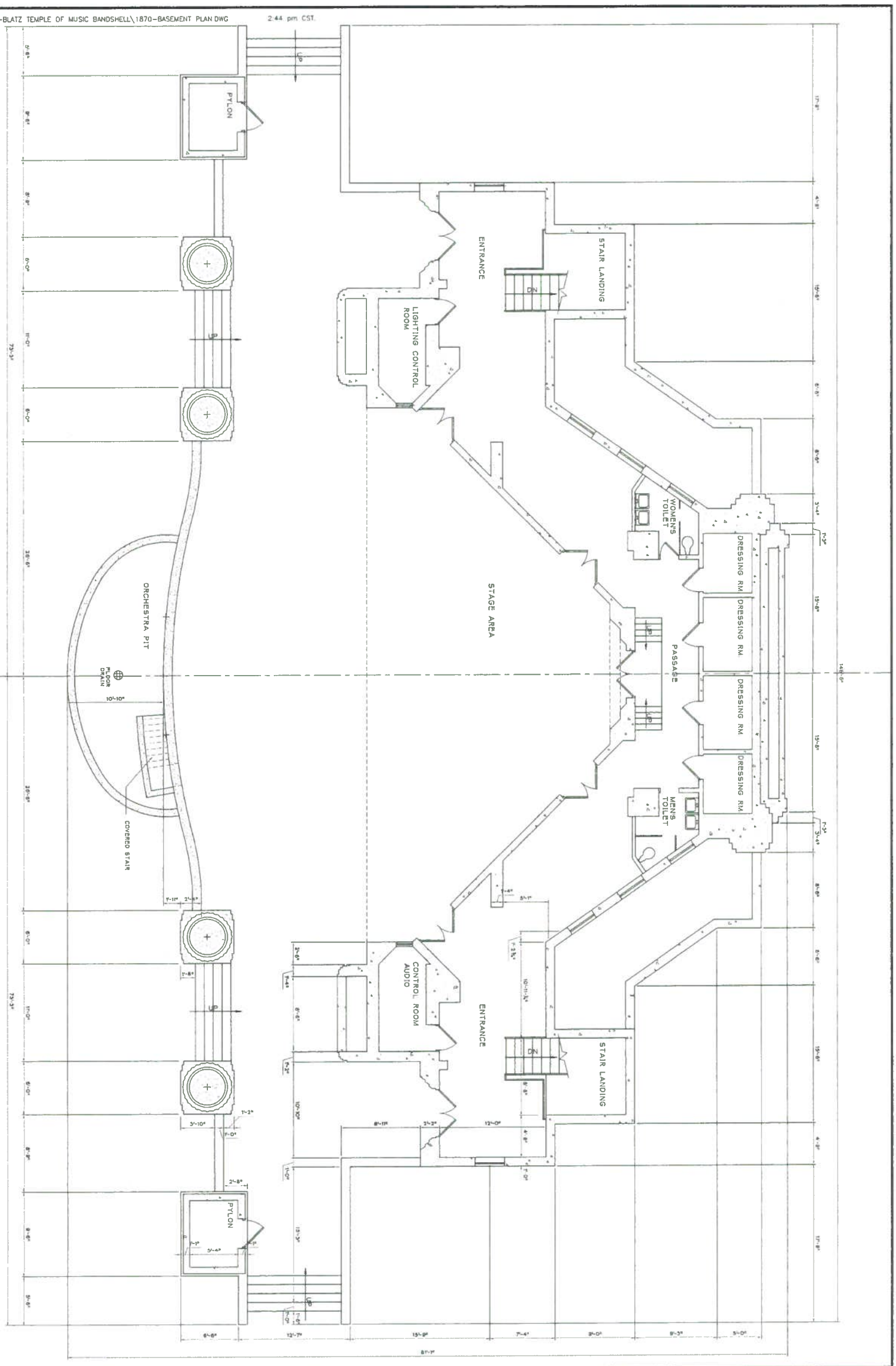

FIRST FLOOR PLAN

SCALE: 1/4"=1'-0"

1870- WASHINGTON PARK BLATZ TEMPLE OF MUSIC BANDSHELL

SHEET NO.	GROSS AREA SQ.FT.		BUILDING NAME AND ADDRESS: MILWAUKEE COUNTY DEPARTMENT OF PARKS WASHINGTON PARK BLATZ TEMPLE OF MUSIC BANDSHELL 1859 NORTH 40TH STREET	SCALE: 1/4" =1'-0	DRAWN BY: R.H.FRANKLIN	DESIGN FIRM:
A-2	LEVEL SQ.FT.					DRAWN BY:
	BUILDING S.F.			DATE: 7/13/04	CHECKED BY:	CHECKED BY:
FILE NO.	SITE NO. 787	BUILDING NO. 1870	SHEET DESCRIPTION: BASEMENT FLOOR PLAN			

DATE:	REVISION:	DRAWN BY:

MILWAUKEE COUNTY DEPARTMENT OF PARKS
ARCHITECTURE, ENGINEERING AND ENVIRONMENTAL SERVICES SECTION
CITY CAMPUS COMPLEX 2711 WEST WELLS STREET MILWAUKEE, WISCONSIN 53208

FOR REFERENCES ONLY

NOT AS BUILT

9199 2

14-B-17-153E

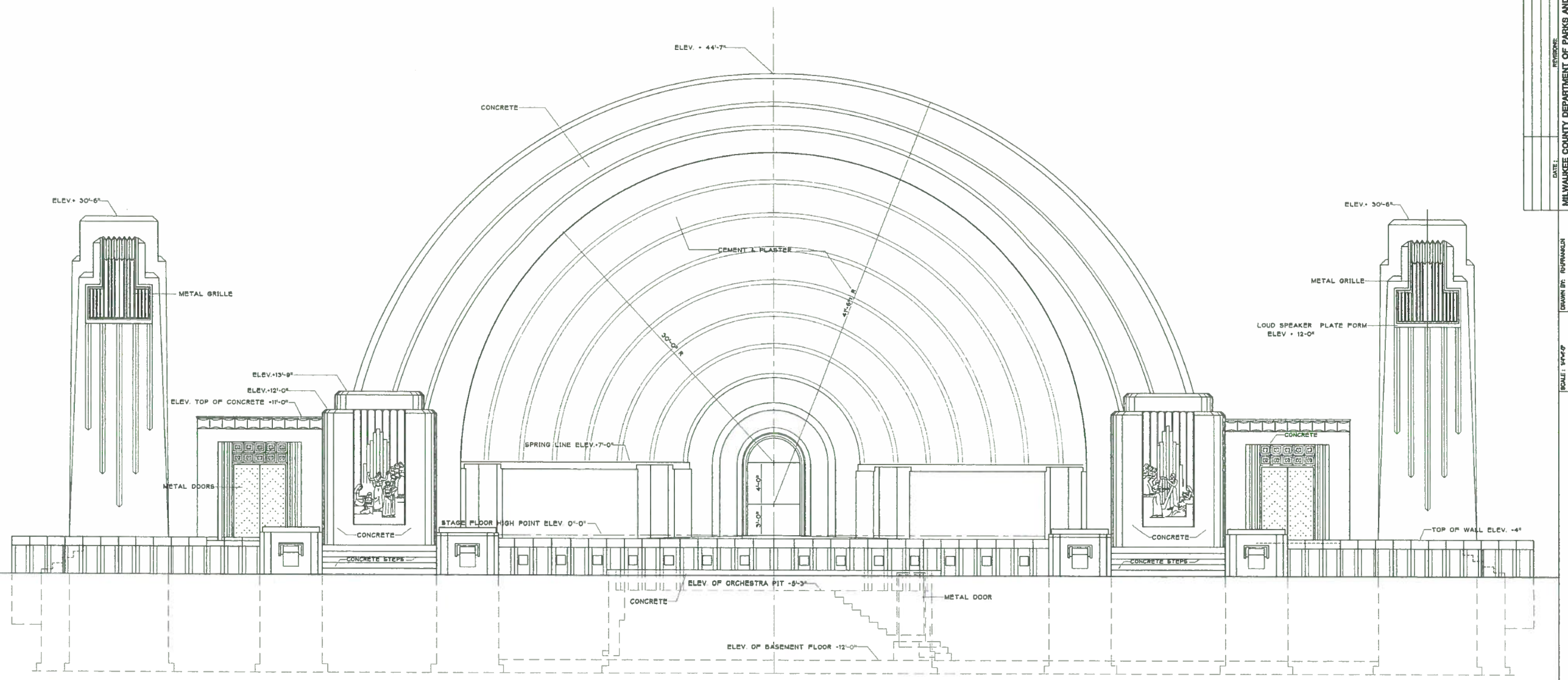

FRONT ELEVATION

SCALE: 1/4"=1'-0" (SOUTH ELEVATION)

1870- BLATZ TEMPLE OF MUSIC BANDSHELL

91990

14-B-17-153C

H:\MASTERS\PARKS\BUILDING\WASHINGTON\1870-TEMPLE OF MUSIC BANDSHELL\BUILDING PLANS\1870-SOUTH ELEVATION.DWG 8/4/04 10:15 am CST

DATE: REVISIONS: DRAWN BY:

MILWAUKEE COUNTY DEPARTMENT OF PARKS AND PUBLIC INFRASTRUCTURE
ARCHITECTURE AND ENGINEERING AND ENVIRONMENTAL SERVICES SECTION
CITY CAMPUS COMPLEX 278 WEST WELLS STREET MILWAUKEE, WISCONSIN 53203

SCALE: 1/4"=1'-0" DRAWN BY: RHUFRANKLIN
DATE: 8/8/04 CHECKED BY:
CADD REDRAW MCDPP A& E SECTION

BUILDING NAME AND ADDRESS: WASHINGTON PARK
BLATZ TEMPLE OF MUSIC BANDSHELL
1555 NORTH 40TH STREET
SHEET DESCRIPTION: FRONT (SOUTH) EXTERIOR ELEVATION

GROSS AREA (SqFt)
LEVEL (SqFt)
BUILDING (SqFt)
SITE NO. 787 BUILDING NO. 1870

SHEET NO. A-4
FILE NO.

FOR REFERENCES ONLY
NOT AS BUILT

H:\MASTERS\PARKS\BUILDING\WASHINGTON\1870-TEMPLE OF MUSIC BANDSHELL\BUILDING PLANS\1870-NORTH ELEVATION.DWG 8/4/04 10:15 am CST

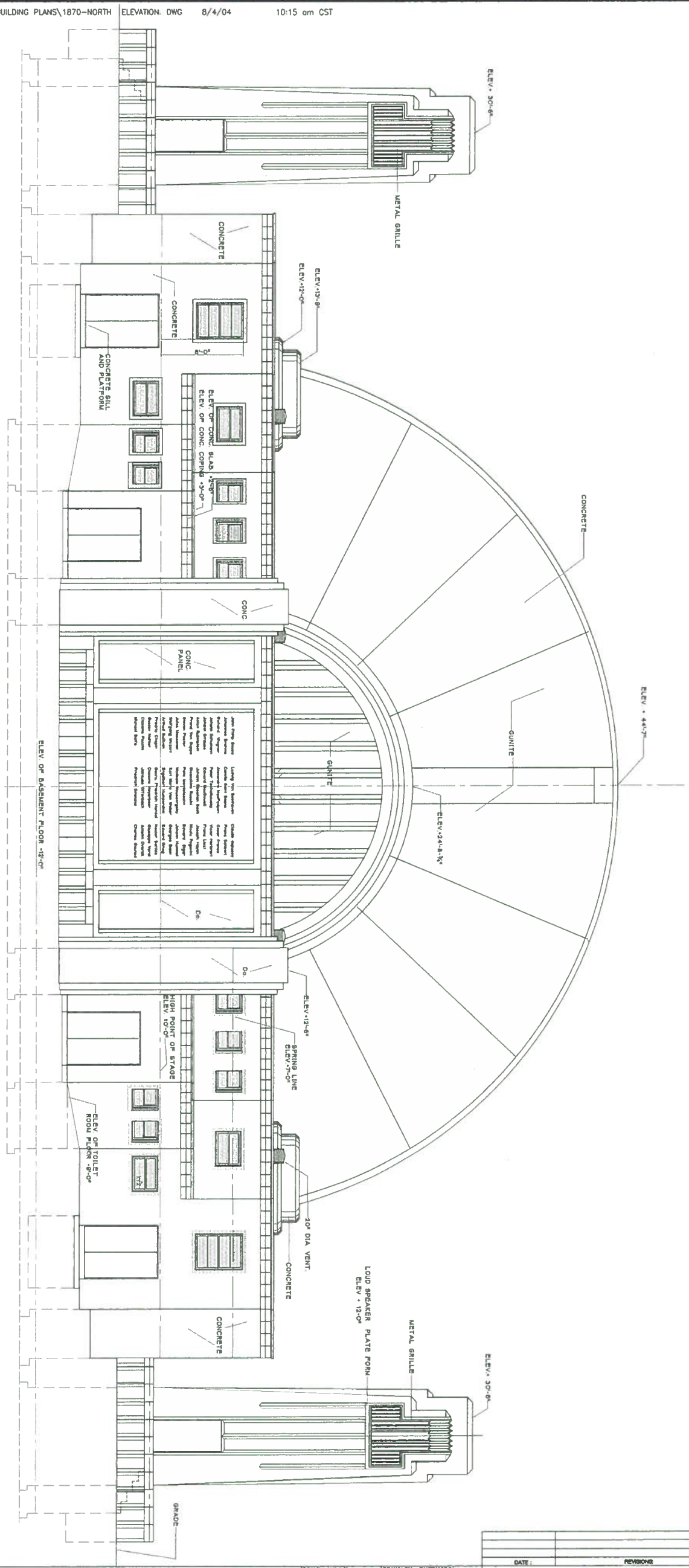

REAR ELEVATION

SCALE: 1/4"=1'-0" (NORTH ELEVATION)

1870- BLATZ TEMPLE OF MUSIC BANDSHELL

SHEET NO. A-5	GROSS AREA (SqFt) / LEVEL (SqFt) / BUILDING (SqFt)	BUILDING NAME AND ADDRESS: WASHINGTON PARK BLATZ TEMPLE OF MUSIC BANDSHELL 1869 NORTH 40TH STREET	SCALE: 1/4"=1'-0"	DRAWN BY: RHFRANKLIN	DATE:	REVISIONS:	DRAWN BY:
FILE NO.	SITE NO. 797 / BUILDING NO. 1870	SHEET DESCRIPTION: REAR (NORTH) EXTERIOR ELEVATION	DATE: 6/3/04	CHECKED BY:	MILWAUKEE COUNTY DEPARTMENT OF PARKS AND PUBLIC INFRASTRUCTURE ARCHITECTURE AND ENGINEERING AND ENVIRONMENTAL SERVICES SECTION		
			CADD REDRAW	MCOPPI A& E SECTION	CITY CAMPUS COMPLEX 2711 WEST WELLS STREET MILWAUKEE, WISCONSIN 53208		

FOR REFERENCES ONLY
NOT AS BUILT